

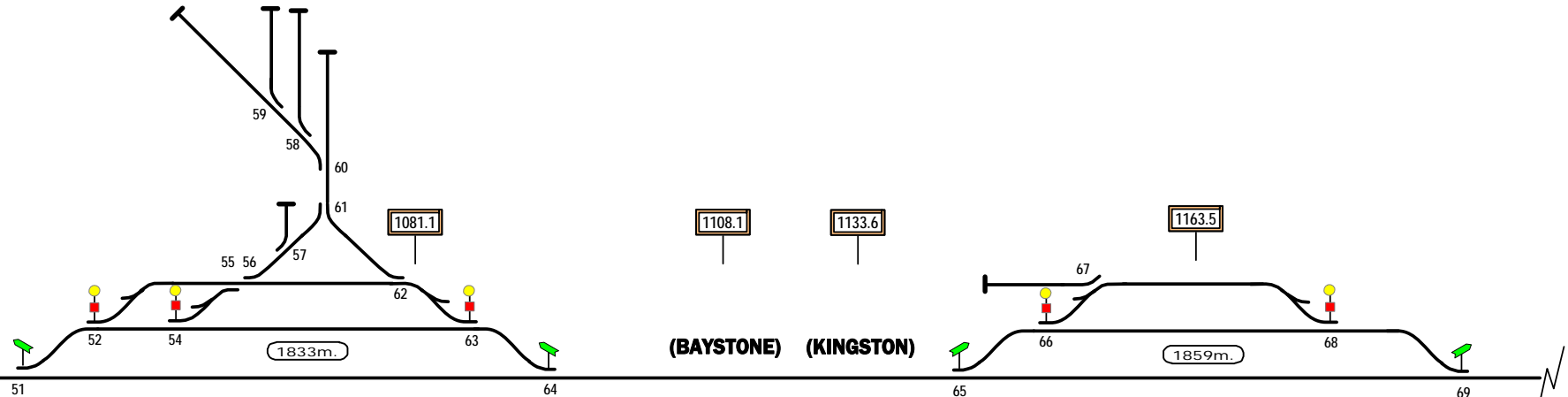
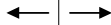
S1813

MARRYAT

1067.104

SA

NT



KULGERA

(BAYSTONE) (KINGSTON)

IMPADNA

1170

1196.4

1222.8

1244.5

1276.8

1301.4

1313.0

1192.0

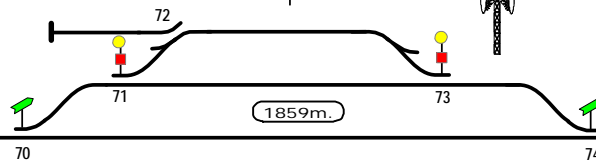
IRON MAN MONUMENT



FINKE RIVER



(HELL'S GATE) (AGER'S REST)



HUGH RIVER

(DINGO) (MAGELLAN)

MEREENIE

1318.0

1322.942

1327.2

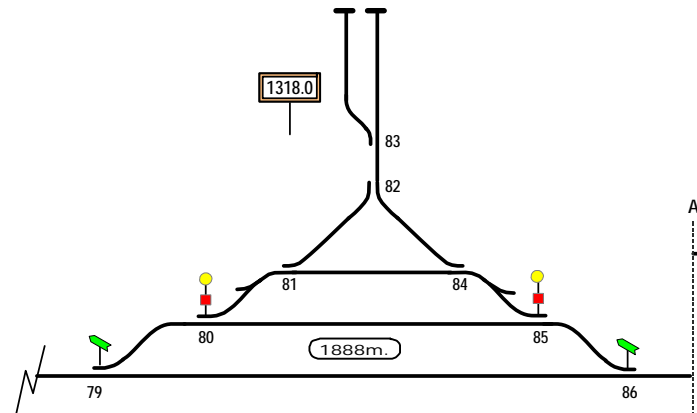
1329.250

1331.810

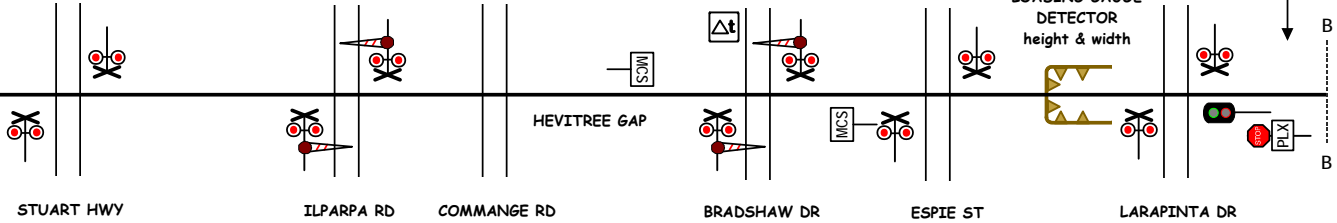
1332.020

1333.900

1334.500



ROE CREEK



STUART HWY

ILPARPA RD

COMMANGE RD

BRADSHAW DR

ESPIE ST

LARAPINTA DR

(McDONNELL)

(ALICE SPRINGS)

LOADING GAUGE DETECTOR height & width

OPERATE LEVEL CROSSING PROTECTION BY MANUAL PUSH BUTTON. PROCEED ONLY AFTER LEVEL CROSSING PROTECTION OBSERVED TO BE OPERATING AND ROAD TRAFFIC STOPPED

STANDARD GAUGE TRACK

SA BORDER - (ALICE SPRINGS)

T1817

ALICE SPRINGS

T1815

Home Support

© 2013 G F Vincent