Railway Track and Signalling

ARTC
Inland Rail

Section: Melbourne - Parkes

Go to page 2 for index

G F Vincent 2026

Revised
2 Sept 2026

Drawing N260 & 443

MELBOURNE -PARKES (INLAND RAIL) TRACK & SIGNAL INDEX

Page	Drawing		Section
1	Cover		*Melbourne - Brisbane*
2			Index
3	Sect. I0a		*North East Line (Victoria) [T2A]*
4	V205	v	Beveridge - Wallan
5	V207	v	Kilmore East - Boadford
6	V208	v	Tallarook - Seymour
7	V209	v	Seymour
8	V210	v	Mangalore -Avenel
9	V211	v	Longwood - Euroa
10	V212	v	Violet Town
11	V213	v	Benalla
12	V214	v	Wangaratta
13	V215	v	Springhurst - Chiltren
14	V216	v	Barnawartha
15	V217	v	Wodonga - NSW Border
16	Sect. I0b		*South Line (NSW) [A2I]*
17	N251		Albury
18	N252		Ettamogah - Gerogery
19	N253		Culcairn - Henty
20	N299		Henty West
21	N254		Yerong Creek - The Rock
22	N255		Uranquinty
23	N256		Wagga Wagga
24	N257		Bomen - Shepherds
25	N258		Harefield
26	N259		Junee
27	N260		Marinna - Illabo
27	Sect. I1		*Inland Rail [I2S]*
28	N431		Illabo - Stockingbingal Jcn
29	Sect. I2		*Inland Rail [S2P]*
30	N441		Stockinbingal Nth - Milvale
31	N442		Weedallion - Bibbaree
32	N443		Quandialla - Wirrinya
33	N444		Back Creek - Forbes North
34	N445		Goobang Junction South
35	N446		Goobang Junction
			Private Terminals
36	203L		Somerton (TIC)
37	V222		Beveridge (NIC)(future)
38	V224		LS Precast - Benalla (LS)
39	V225		Barnawartha (SCT)
40	N231		Ettamogah (ERH)
41	N233		Riverina IFL (RiFL)

LINE	North East Line	Inland Rail Line
SECTION		Beveridge - Albury *[B2A]*
PAGES		208 - 217, 221 - 226

Victoria

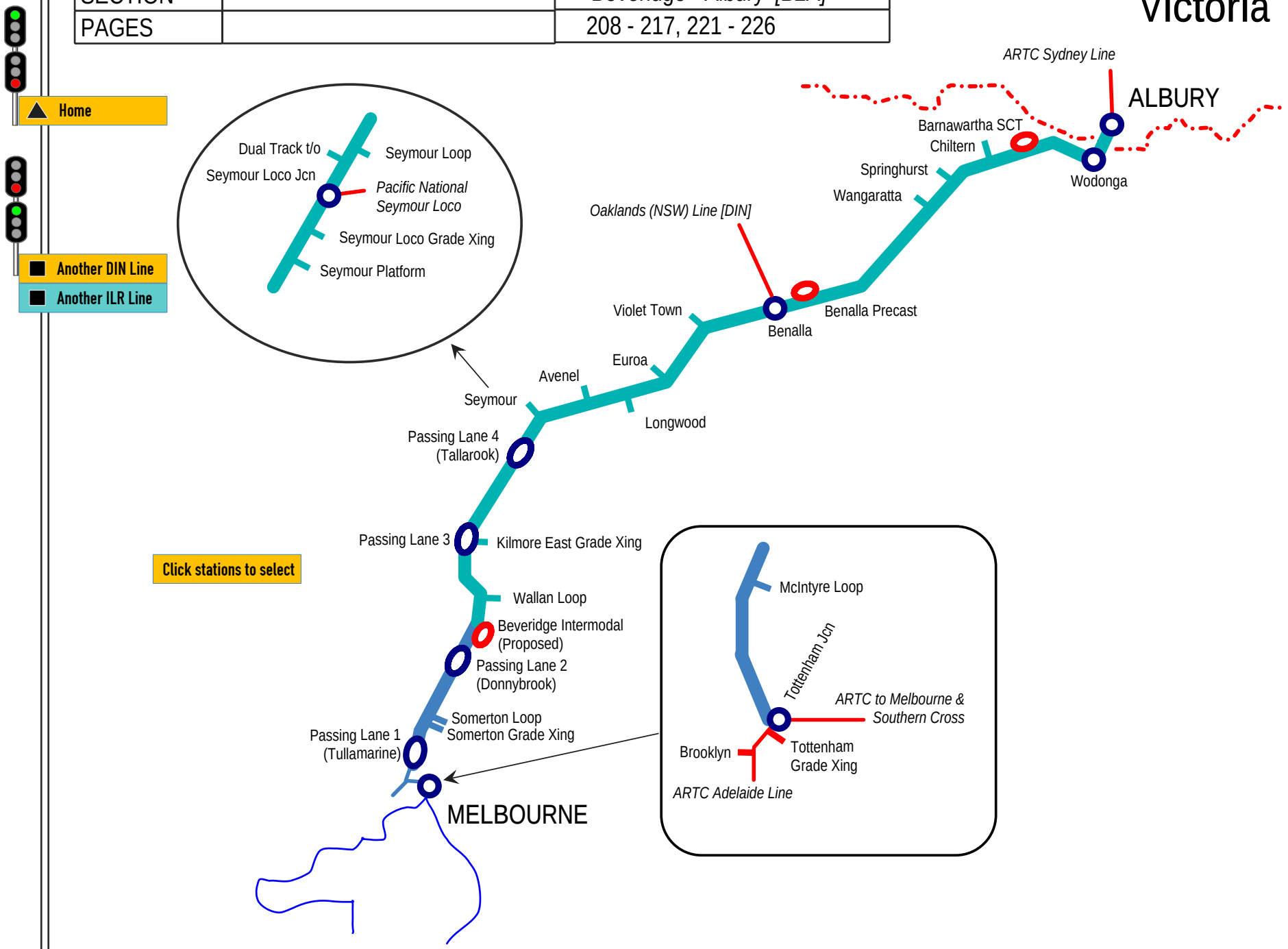

Section I0a

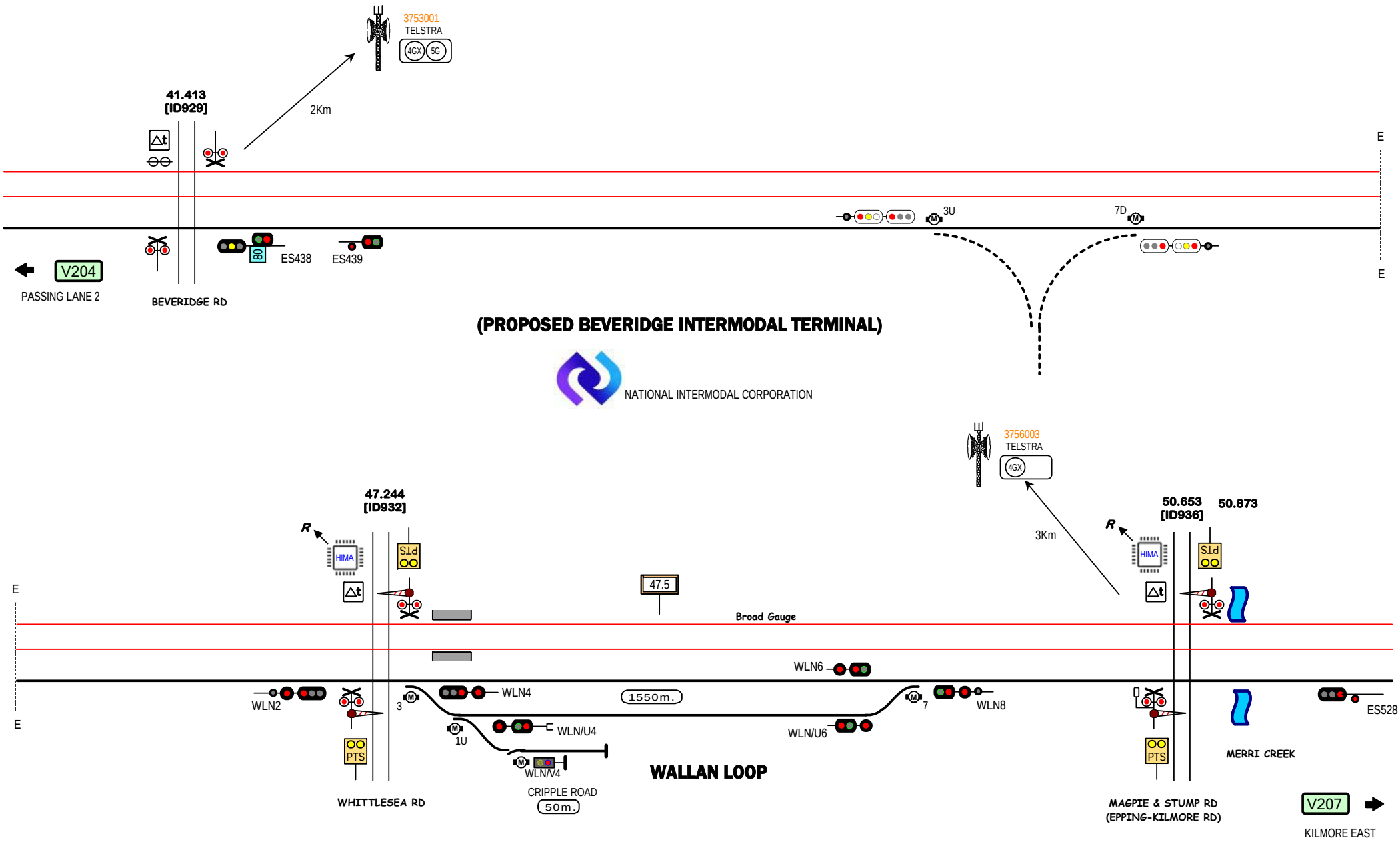

Signal Locations

Home | Support

© 2023 G F Vincent

STANDARD GAUGE TRACK except as shown

(BEVERIDGE) - WALLAN

V205

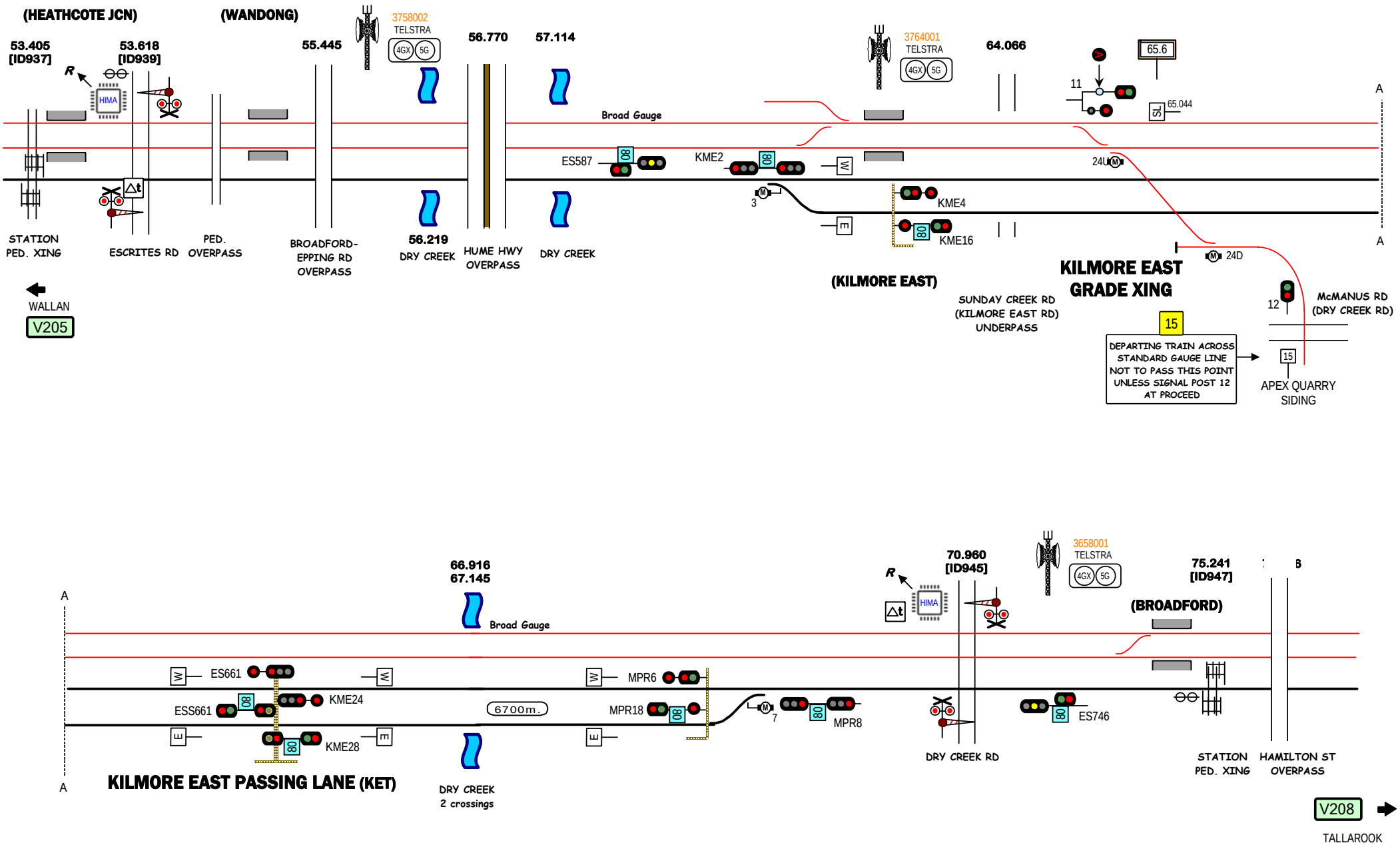

Signal Locations

Home | Support

© 2009 G F Vincent

STANDARD GAUGE TRACK except as shown

KILMORE EAST GRADE XING - BROADFORD

V207

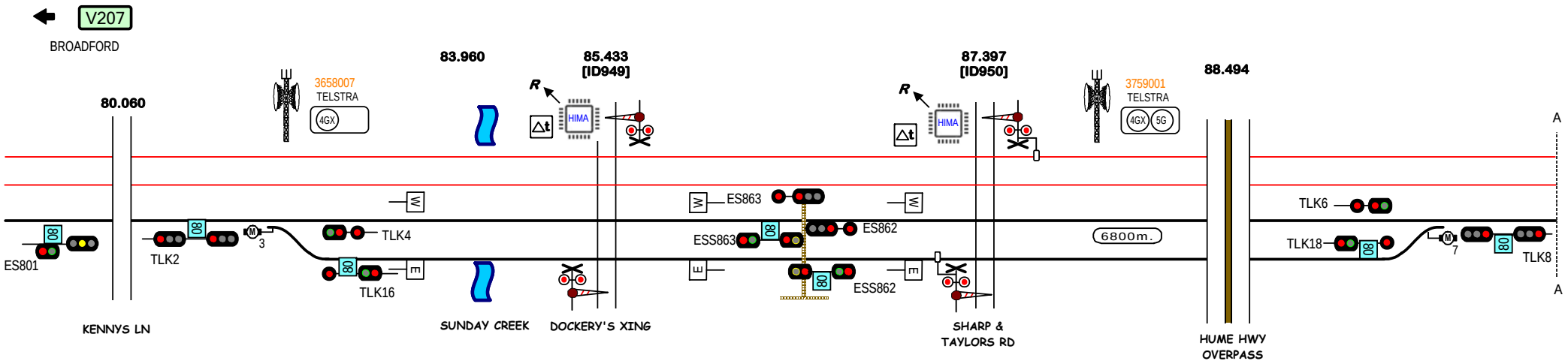

TALLAROOK PASSING LANE (TSS)

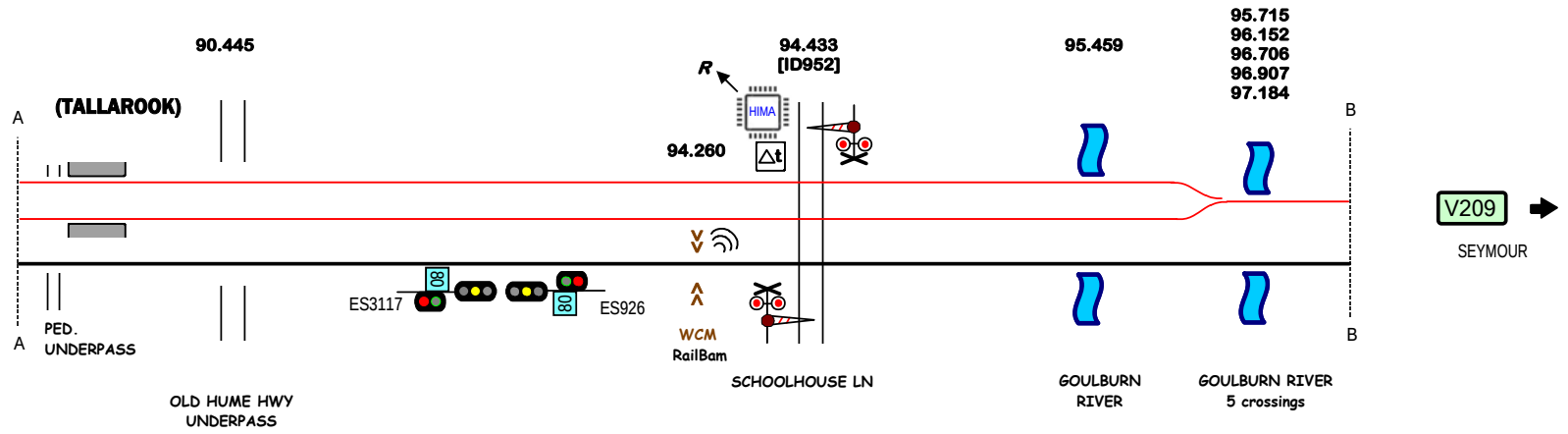

Signal Locations

Home | Support

© 2009 G F Vincent

STANDARD GAUGE TRACK except as shown

TALLAROOK

V208

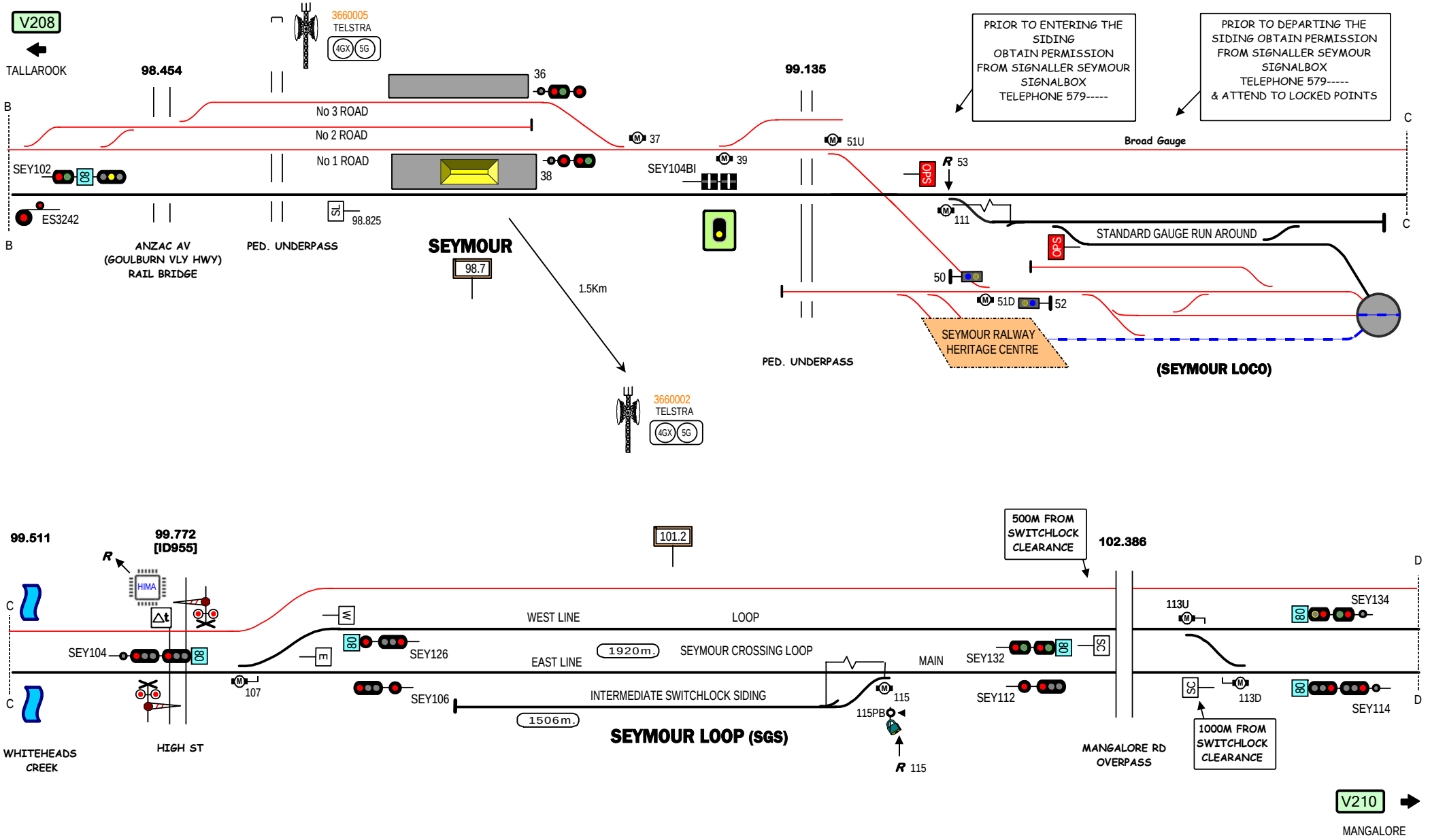

STANDARD GAUGE TRACK except as shown

SEYMOUR

Signal Locations

Home | Support

© 2009 G F Vincent

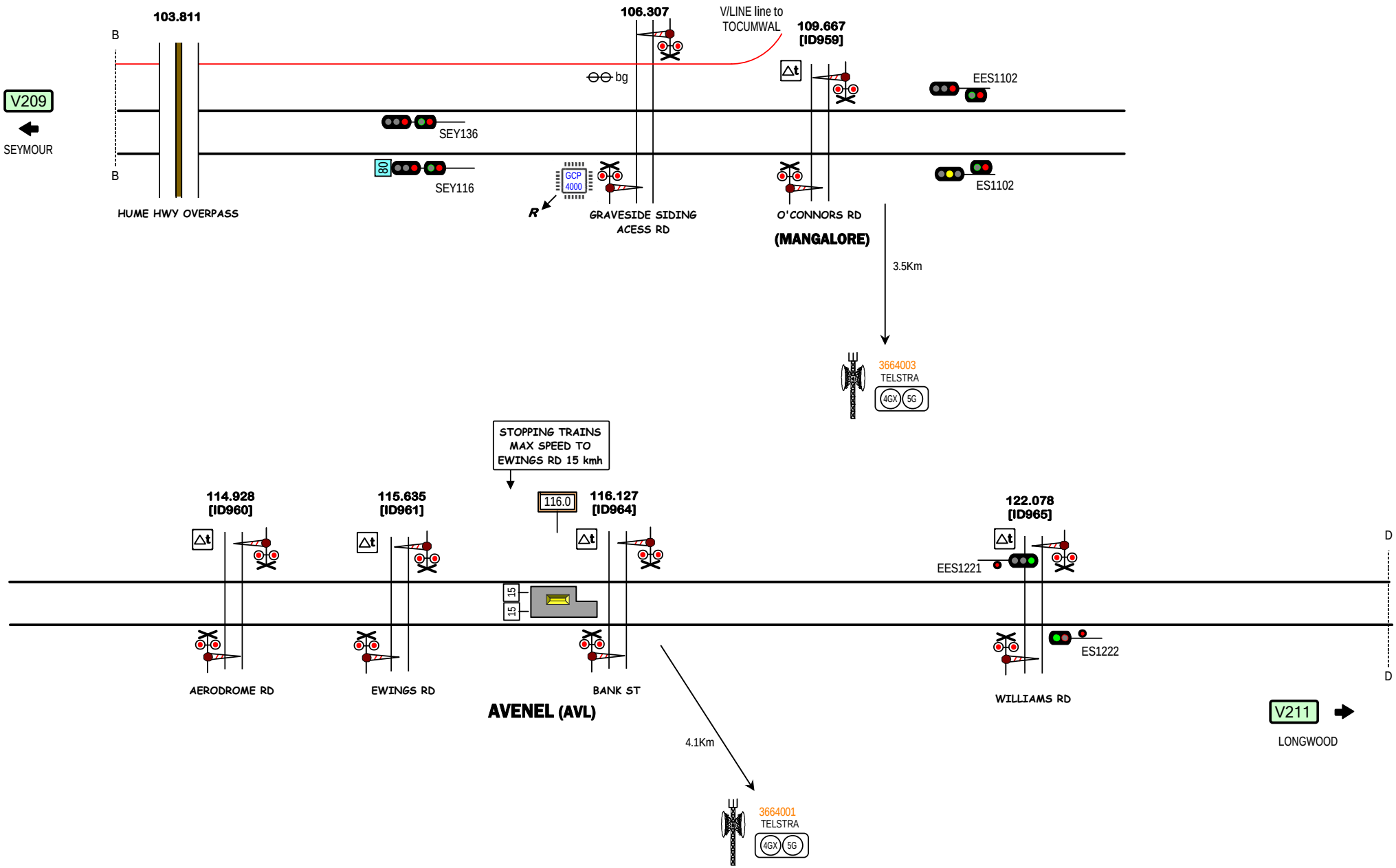

STANDARD GAUGE TRACK except as shown

(MANGALORE) - AVENEL

Signal Locations

Home | Support

© 2026 G F Vincent

V210

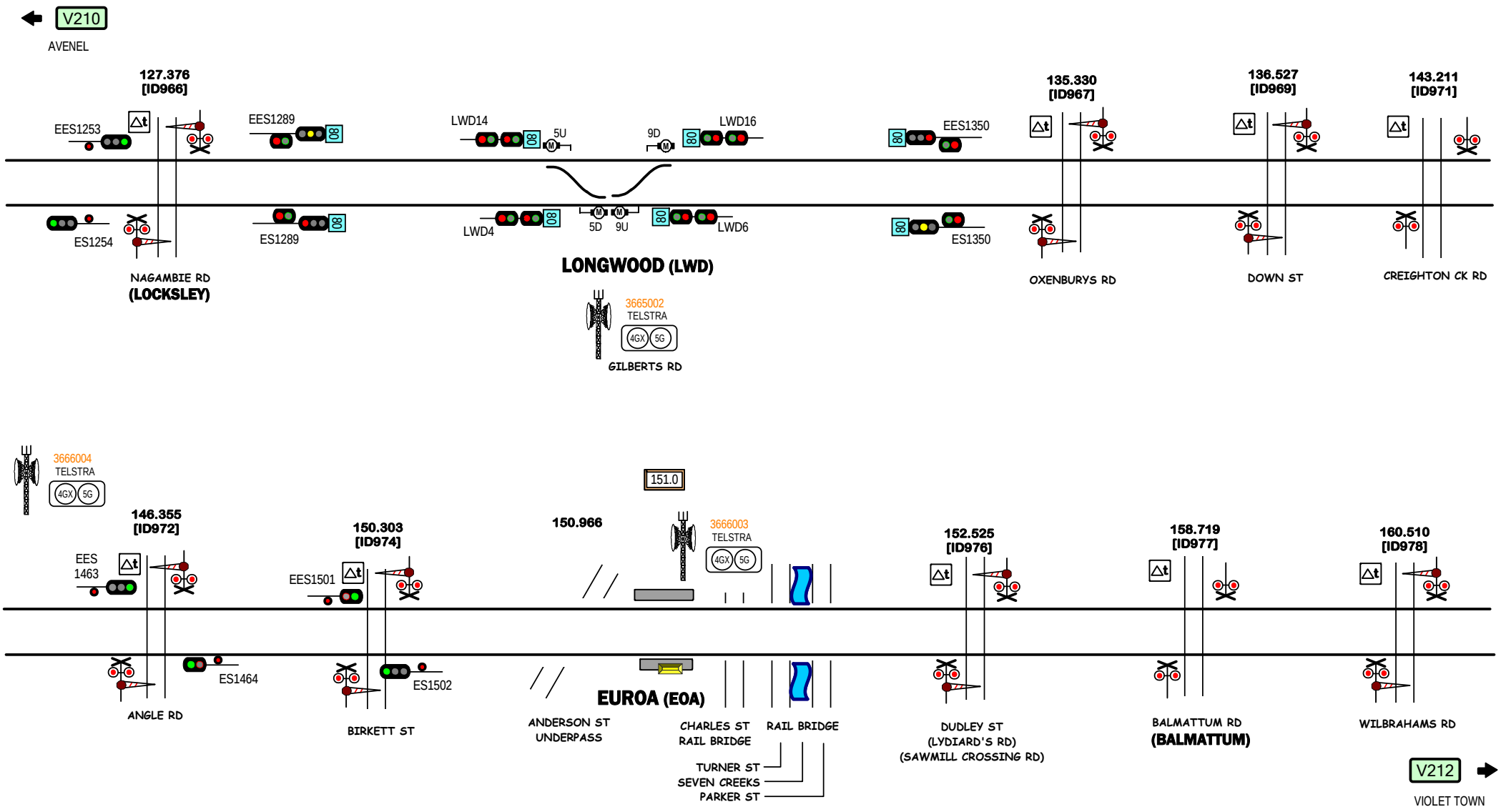

Signal Locations

Home | Support

© 2009 G F Vincent

STANDARD GAUGE TRACK

LONGWOOD - EUROA

V211

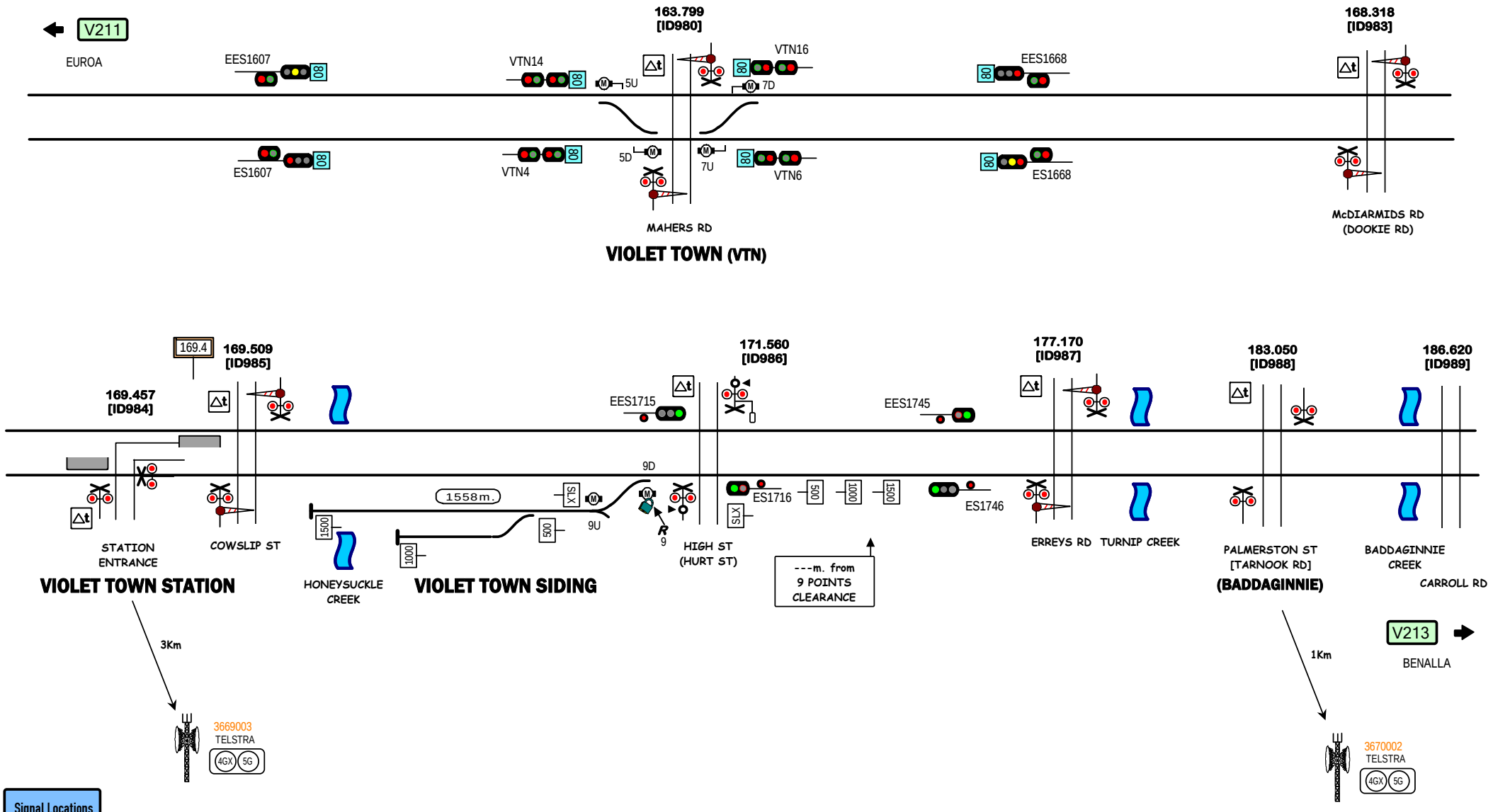
V211
EUROA
EES1607
ES1607
VTN14
VTN4
5U
5D
163.799
[ID980]
VTN16
7D
7U
VTN6
EES1668
ES1668
168.318
[ID983]
McDIARMIDS RD
(DOOKIE RD)
MAHERS RD
VIOLET TOWN (VTN)
169.4
169.509
[ID985]
169.457
[ID984]
171.560
[ID986]
EES1715
EES1745
177.170
[ID987]
183.050
[ID988]
186.620
[ID989]
9D
9U
1558m.
ES1716
ES1746
500
1000
1500
SLX
STATION
ENTRANCE
COWSLIP ST
HONEYSUCKLE
CREEK
VIOLET TOWN STATION
VIOLET TOWN SIDING
HIGH ST
(HURT ST)
---m. from
9 POINTS
CLEARANCE
ERREYS RD
TURNIP CREEK
PALMERSTON ST
[TARNOOK RD]
(BADDAGINNIE)
BADDAGINNIE
CREEK
CARROLL RD
3Km
1Km
V213
BENALLA
3669003
TELSTRA
4GX
5G
3670002
TELSTRA
4GX
5G
Signal Locations
Home
Support
© 2009 G F Vincent
STANDARD GAUGE TRACK
VIOLET TOWN
V212

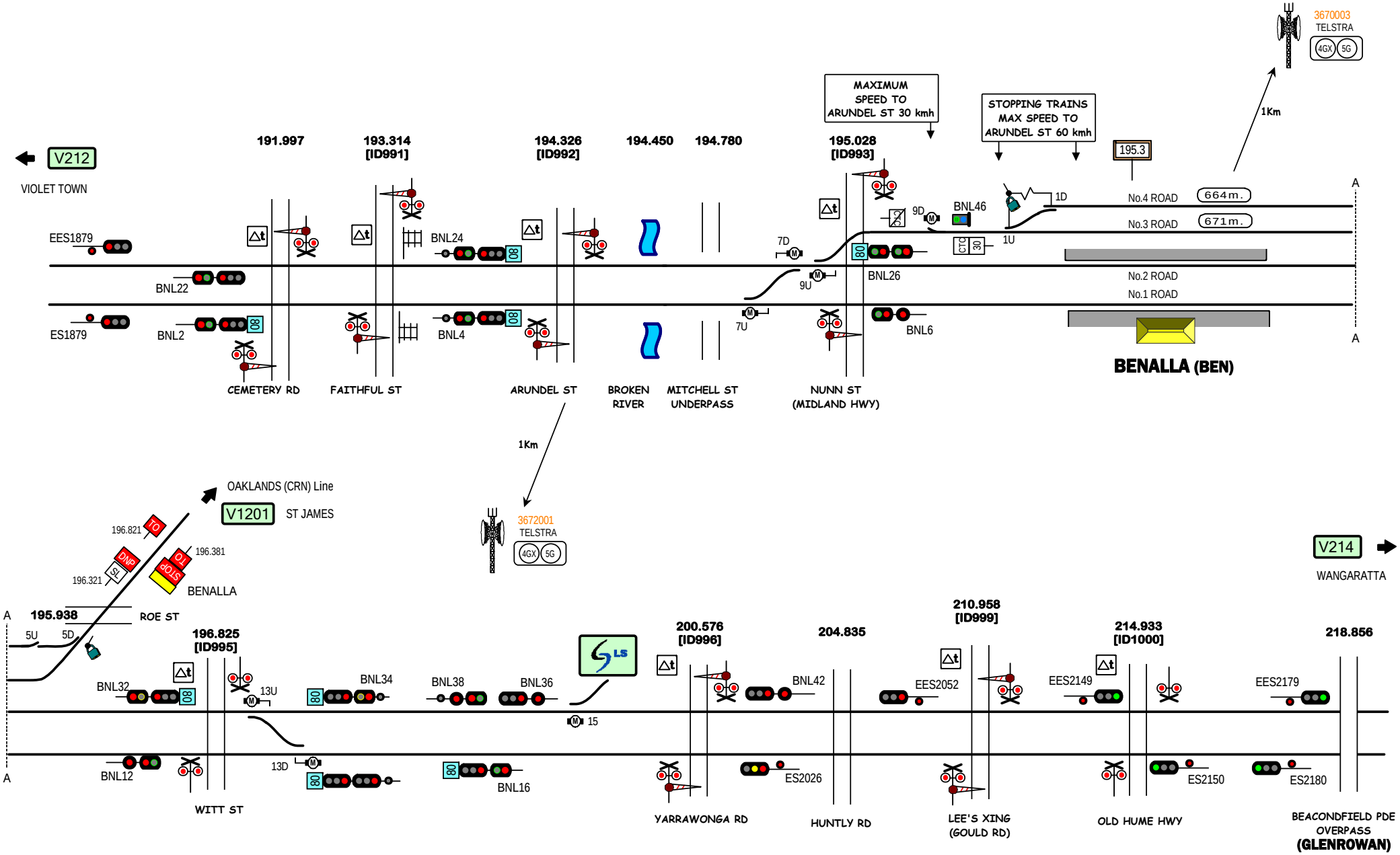

Signal Locations

Home | Support

© 2026 G F Vincent

STANDARD GAUGE TRACK

BENALLA

V213

V213
BENALLA

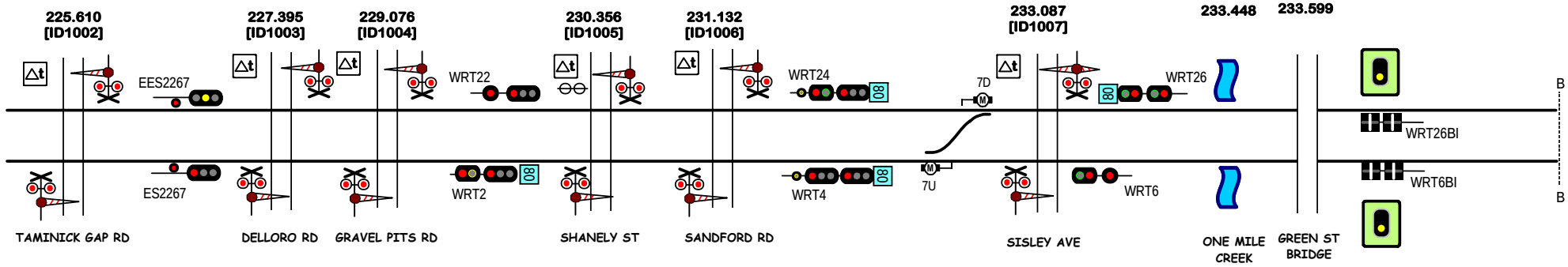

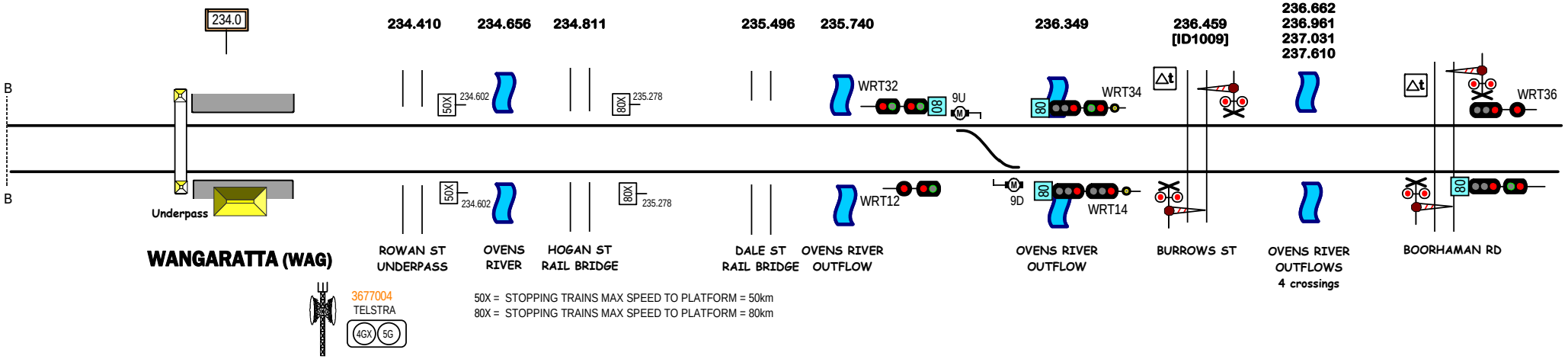

Signal Locations
Home
Support

© 2009 G F Vincent

STANDARD GAUGE TRACK

WANGARATTA

V215
SPRINGHURST

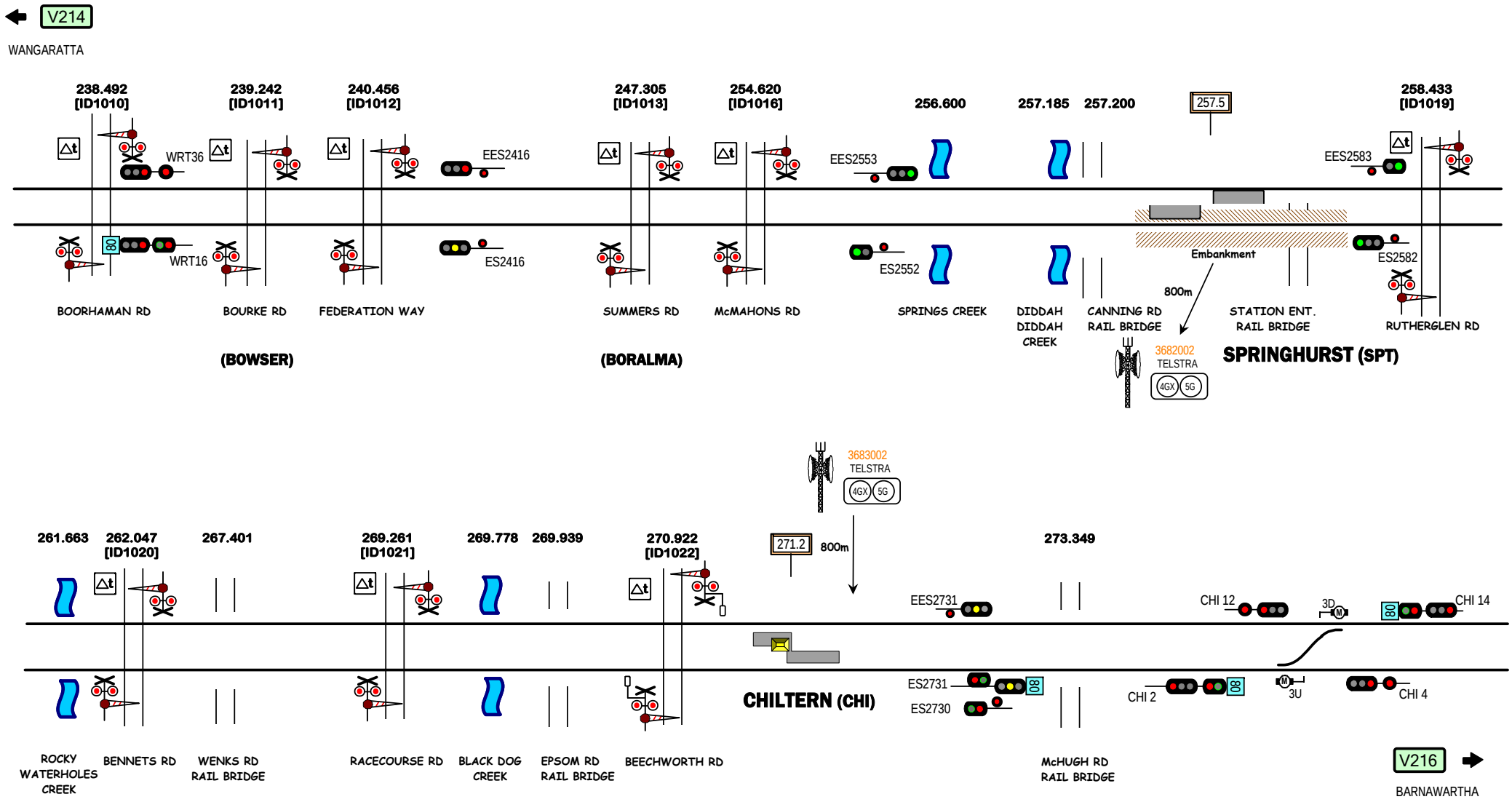

Signal Locations

Home | Support

© 2009 G F Vincent

STANDARD GAUGE TRACK

SPRINGHURST - CHILTERN

V215

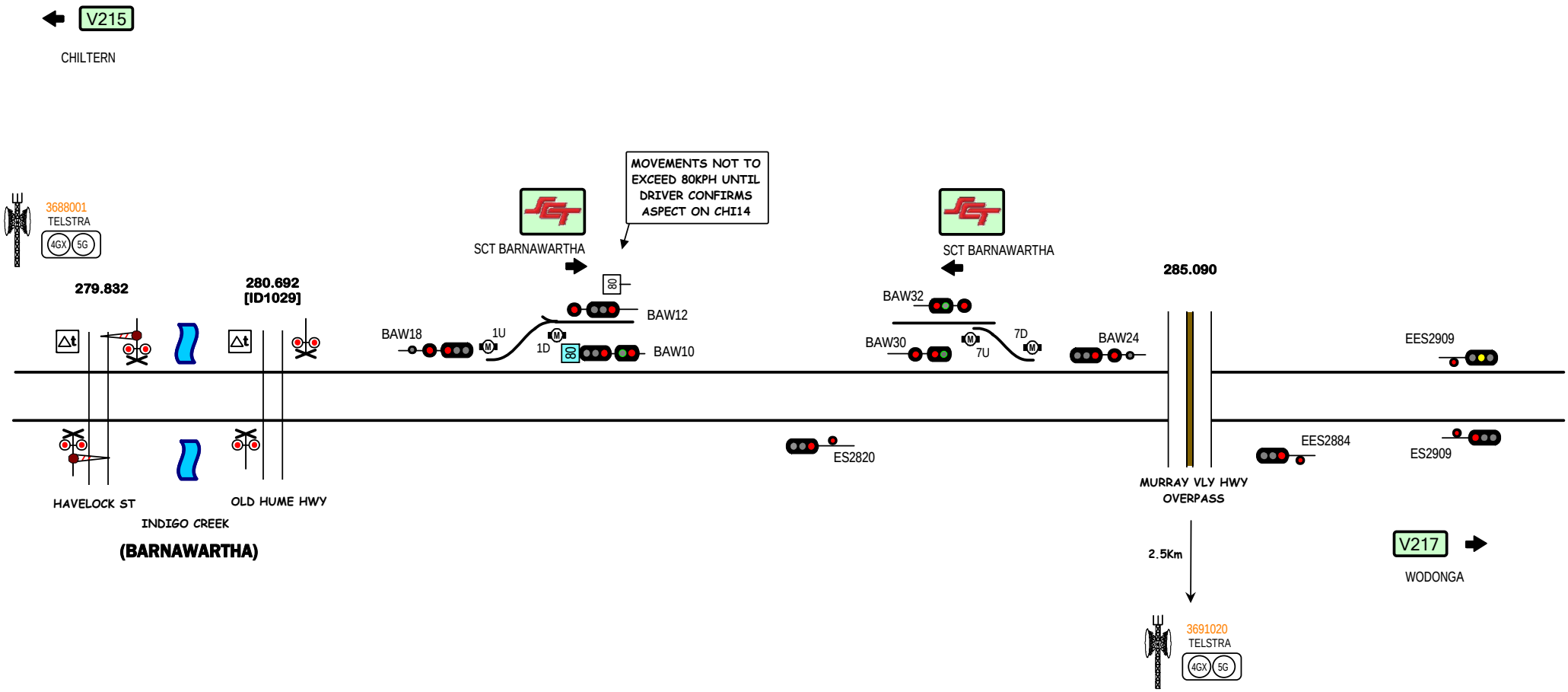

Signal Locations

Home | Support

© 2009 G F Vincent

STANDARD GAUGE TRACK

SCT BARNAWARTHA

V216

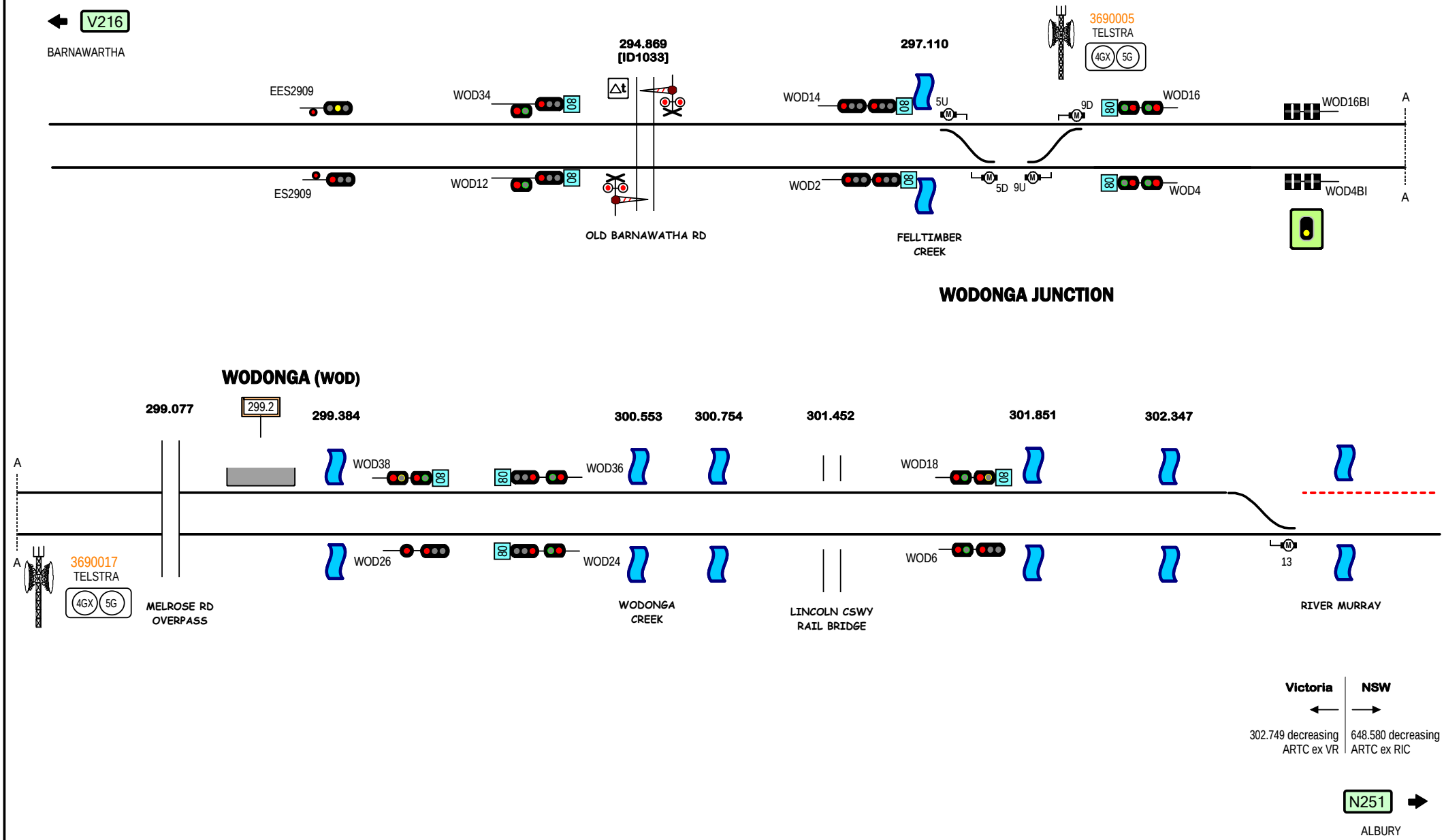

Signal Locations

Home | Support

© 2009 G F Vincent

STANDARD GAUGE TRACK

WODONGA

V217

LINE	Inland Rail Line
SECTION	Albury - Illabo Junction *[A2I]*
PAGES	251 - 260

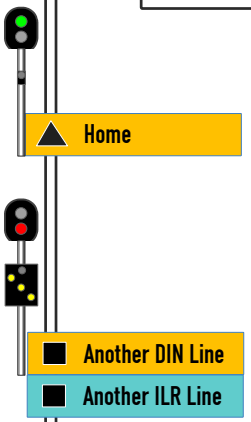

Click stations to select

Section I0b

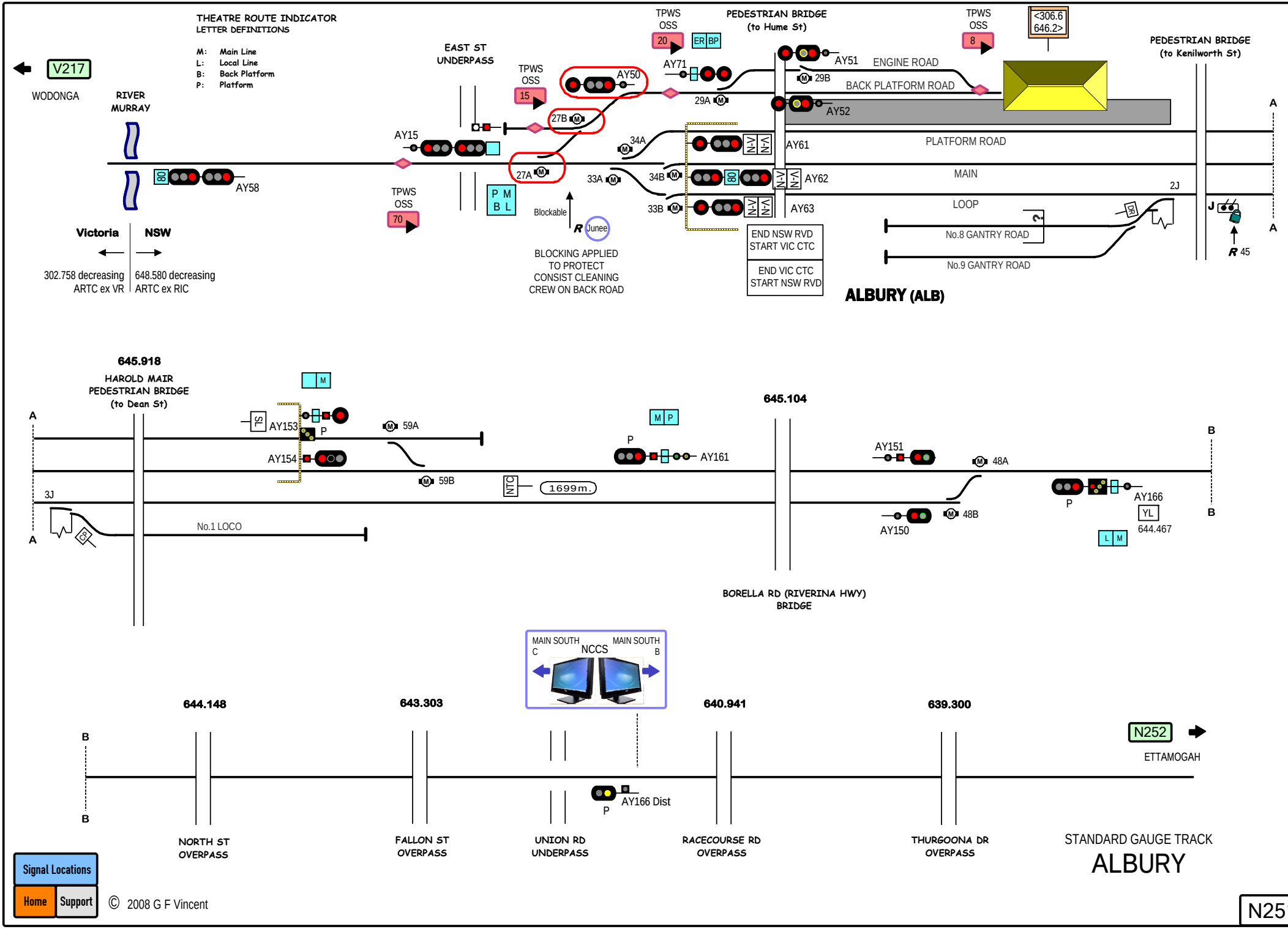
THEATRE ROUTE INDICATOR
LETTER DEFINITIONS
M: Main Line
L: Local Line
B: Back Platform
P: Platform
V217
WODONGA
RIVER MURRAY
AY58
80
AY15
EAST ST UNDERPASS
TPWS OSS 15
TPWS OSS 70
TPWS OSS 20
ER BP
PEDESTRIAN BRIDGE (to Hume St)
AY50
AY71
27B
27A
29A
29B
AY51
ENGINE ROAD
BACK PLATFORM ROAD
AY52
TPWS OSS 8
<306.6 646.2>
PEDESTRIAN BRIDGE (to Kenilworth St)
34A
33A
34B
33B
AY61
AY62
AY63
PLATFORM ROAD
MAIN
LOOP
2J
No.8 GANTRY ROAD
No.9 GANTRY ROAD
P M B L
Blockable
R Junee
BLOCKING APPLIED TO PROTECT CONSIST CLEANING CREW ON BACK ROAD
END NSW RVD START VIC CTC
END VIC CTC START NSW RVD
Victoria
NSW
302.758 decreasing ARTC ex VR
648.580 decreasing ARTC ex RIC
ALBURY (ALB)
645.918
HAROLD MAIR PEDESTRIAN BRIDGE (to Dean St)
SL
AY153
AY154
59A
59B
NTC
1699m.
3J
No.1 LOCO
645.104
AY161
AY151
48A
48B
AY150
AY166
YL
644.467
L M
BORELLA RD (RIVERINA HWY) BRIDGE
MAIN SOUTH C
NCCS
MAIN SOUTH B
644.148
643.303
640.941
639.300
AY166 Dist
N252
ETTAMOGAH
NORTH ST OVERPASS
FALLON ST OVERPASS
UNION RD UNDERPASS
RACECOURSE RD OVERPASS
THURGOONA DR OVERPASS
STANDARD GAUGE TRACK
ALBURY
Signal Locations
Home
Support
© 2008 G F Vincent
N251

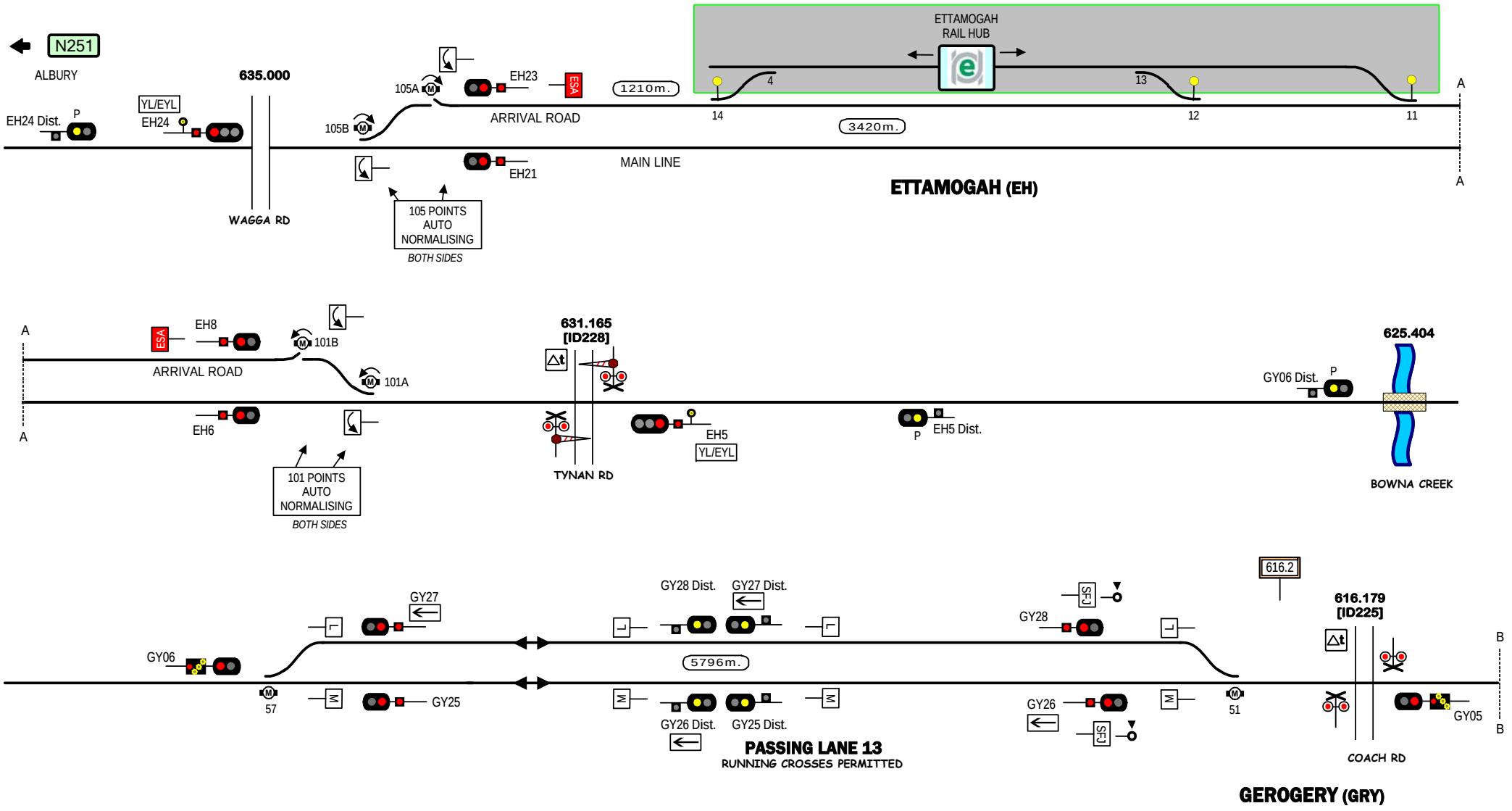
N251
ALBURY
635.000
EH24 Dist.
P
YL/EYL
EH24
105A
105B
EH23
ESA
1210m.
ARRIVAL ROAD
ETTAMOGAH
RAIL HUB
4
13
14
12
11
A
3420m.
MAIN LINE
EH21
WAGGA RD
105 POINTS
AUTO
NORMALISING
BOTH SIDES
ETTAMOGAH (EH)
EH8
101B
101A
631.165
[ID228]
625.404
GY06 Dist.
EH6
EH5
YL/EYL
EH5 Dist.
101 POINTS
AUTO
NORMALISING
TYNAN RD
BOWNA CREEK
GY27
GY28 Dist.
GY27 Dist.
616.2
616.179
[ID225]
GY06
GY28
SFJ
5796m.
57
GY25
GY26 Dist.
GY25 Dist.
GY26
51
GY05
PASSING LANE 13
RUNNING CROSSES PERMITTED
COACH RD
GEROGERY (GRY)
607.510
[ID4253]
606.160
[ID632]
601.325
[ID631]
GY05 Dist.
N253
CULCAIRN
SPRINGFIELD RD
BENAMBRA RD
ODEWAHNS RD
Signal Locations
Home
Support
© 2008 G F Vincent
STANDARD GAUGE TRACK
ETTAMOGAH - GEROGERY
N252

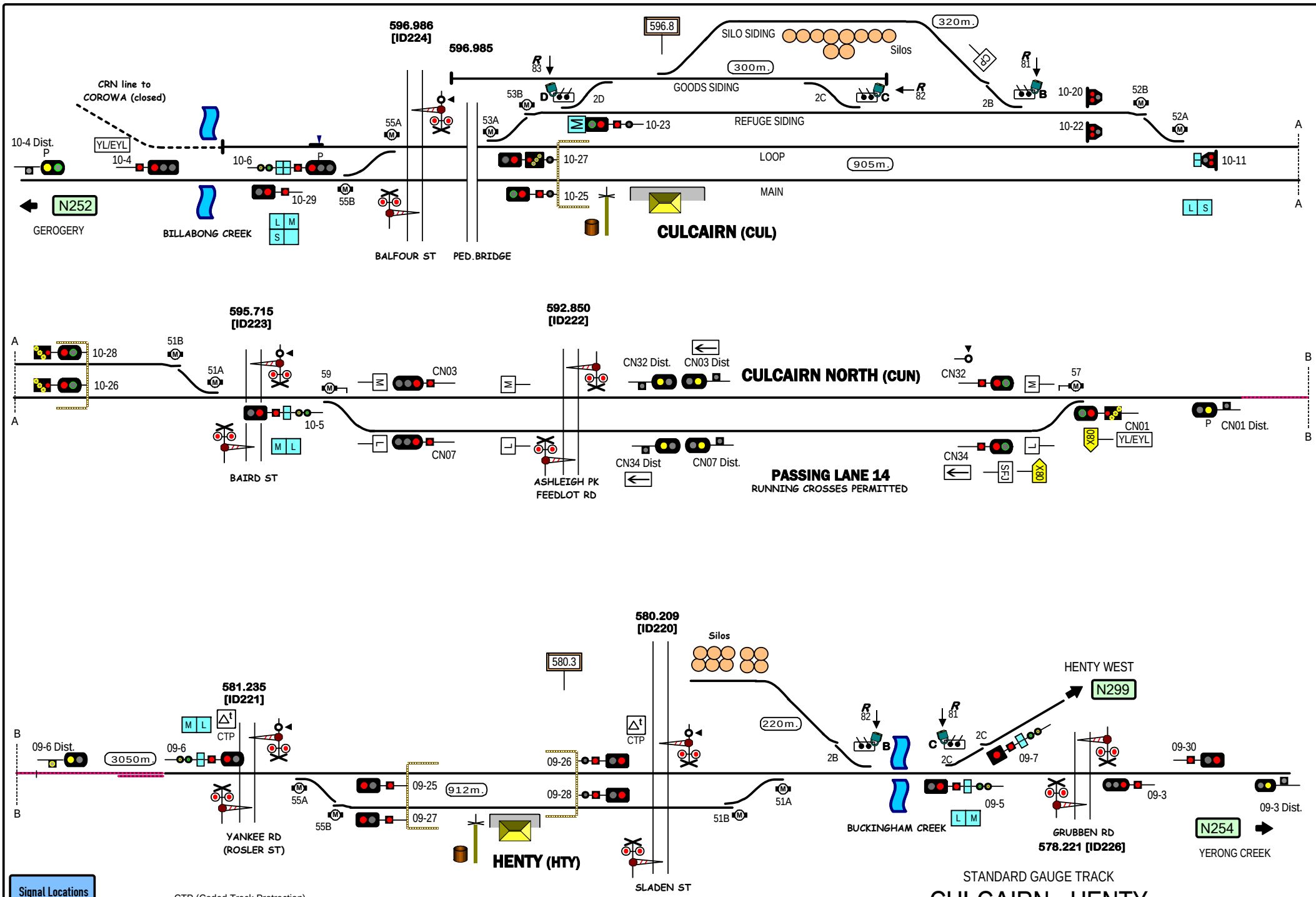
596.986
[ID224]
596.985
596.8
SILO SIDING
Silos
320m.
300m.
GOODS SIDING
CRN line to
COROWA (closed)
53B
2D
2C
2B
10-20
52B
55A
53A
10-23
REFUGE SIDING
10-22
52A
10-4 Dist.
YL/EYL
10-4
10-6
10-27
LOOP
905m.
10-11
10-29
55B
10-25
MAIN
N252
GEROGERY
BILLABONG CREEK
CULCAIRN (CUL)
BALFOUR ST
PED.BRIDGE
595.715
[ID223]
592.850
[ID222]
10-28
10-26
51B
51A
59
CN03
CN32 Dist.
CN03 Dist
CULCAIRN NORTH (CUN)
CN32
57
10-5
CN07
CN34 Dist
CN07 Dist.
CN34
CN01
YL/EYL
CN01 Dist.
BAIRD ST
ASHLEIGH PK
FEEDLOT RD
PASSING LANE 14
RUNNING CROSSES PERMITTED
580.209
[ID220]
Silos
580.3
HENTY WEST
N299
581.235
[ID221]
220m.
09-6 Dist.
3050m.
09-6
CTP
09-26
09-25
912m.
09-28
09-27
55A
55B
51A
51B
09-7
09-5
09-3
09-30
09-3 Dist.
YANKEE RD
(ROSLER ST)
HENTY (HTY)
SLADEN ST
BUCKINGHAM CREEK
GRUBBEN RD
578.221 [ID226]
N254
YERONG CREEK
Signal Locations
Home
Support
CTP (Coded Track Protrection)
© 2008 G F Vincent
STANDARD GAUGE TRACK
CULCAIRN - HENTY
N253

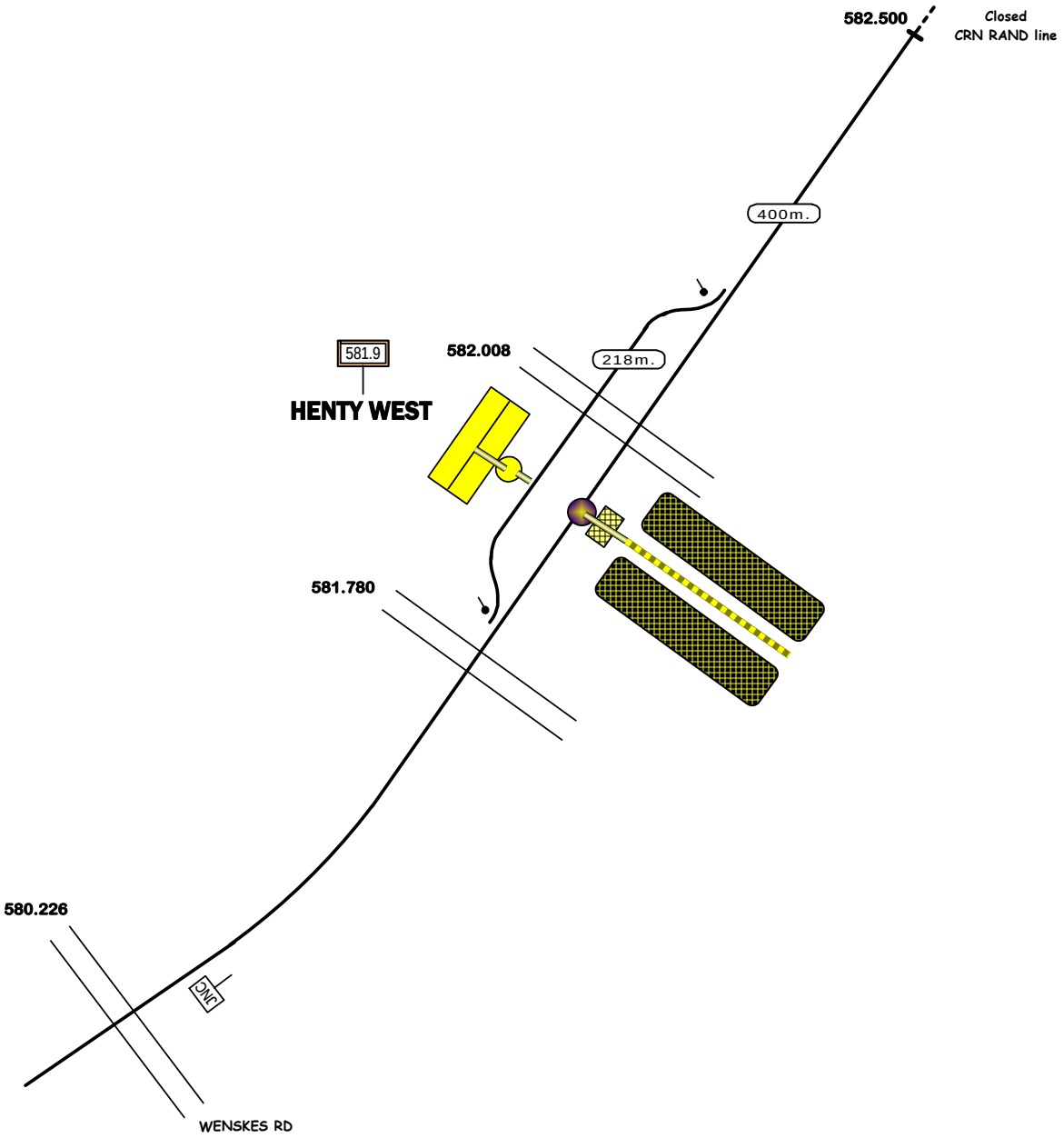

HENTY

ARTC Main South Line
SYDNEY to ALBURY

HENTY WEST

STANDARD GAUGE TRACK

Home

© 2021 G F Vincent

N299

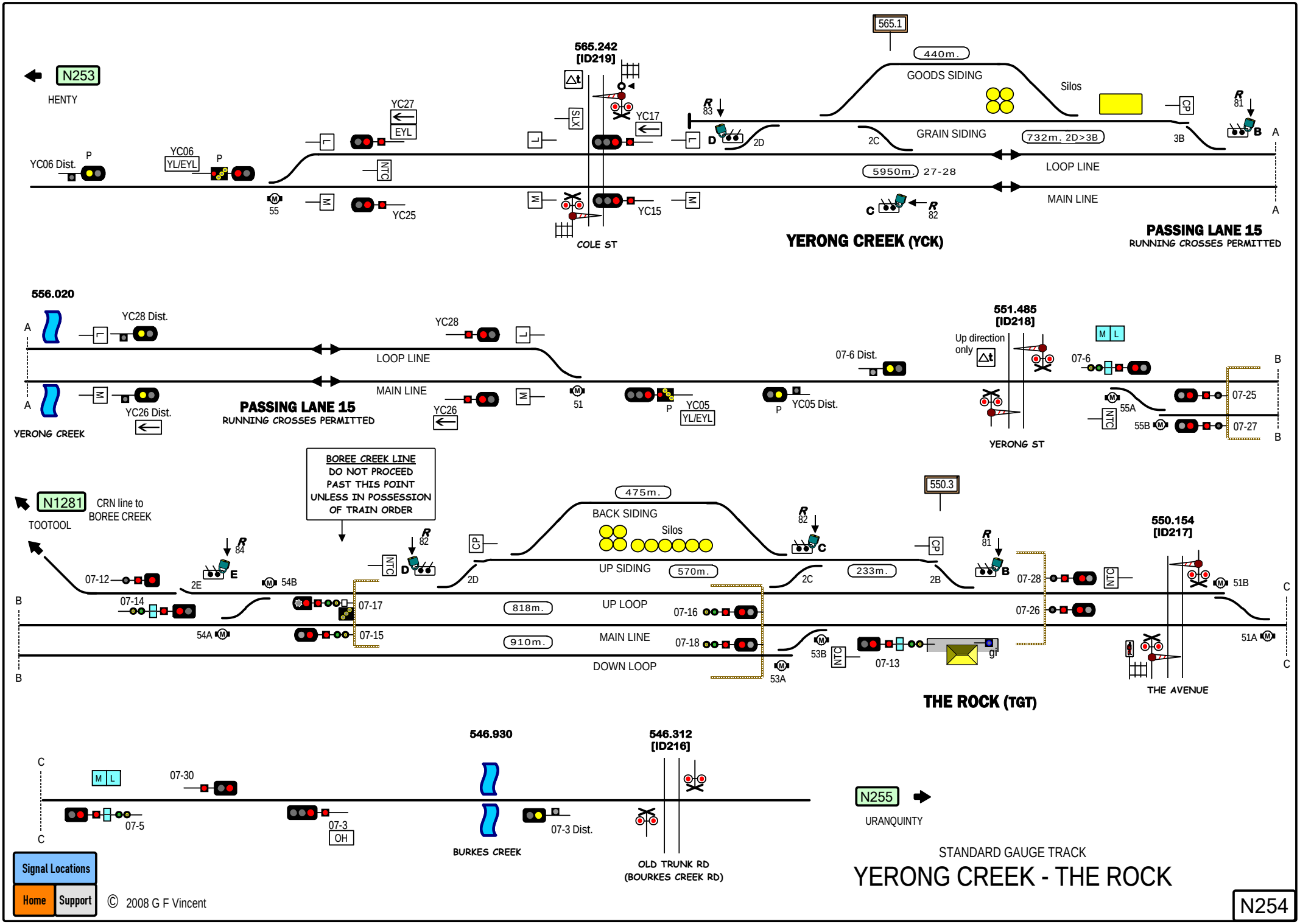
N253
HENTY
YC06 Dist.
YC06 YL/EYL
YC27 EYL
565.242 [ID219]
YC17
565.1
440m.
GOODS SIDING
Silos
GRAIN SIDING
732m. 2D>3B
LOOP LINE
5950m. 27-28
MAIN LINE
YC25
YC15
COLE ST
YERONG CREEK (YCK)
PASSING LANE 15
RUNNING CROSSES PERMITTED
556.020
YC28 Dist.
YC28
LOOP LINE
MAIN LINE
YC26 Dist.
YC26
PASSING LANE 15
RUNNING CROSSES PERMITTED
YERONG CREEK
YC05 YL/EYL
YC05 Dist.
07-6 Dist.
551.485 [ID218]
Up direction only
07-6
07-25
07-27
55A
55B
YERONG ST
BOREE CREEK LINE
DO NOT PROCEED
PAST THIS POINT
UNLESS IN POSSESSION
OF TRAIN ORDER
N1281
CRN line to BOREE CREEK
TOOTOOL
475m.
BACK SIDING
Silos
UP SIDING
570m.
233m.
550.3
550.154 [ID217]
07-12
07-14
07-17
07-15
54A
54B
818m.
UP LOOP
910m.
MAIN LINE
DOWN LOOP
07-16
07-18
53A
53B
07-13
07-28
07-26
51A
51B
THE ROCK (TGT)
THE AVENUE
546.930
546.312 [ID216]
07-30
07-5
07-3
07-3 Dist.
BURKES CREEK
OLD TRUNK RD
(BOURKES CREEK RD)
N255
URANQUINTY
Signal Locations
Home
Support
© 2008 G F Vincent
STANDARD GAUGE TRACK
YERONG CREEK - THE ROCK
N254

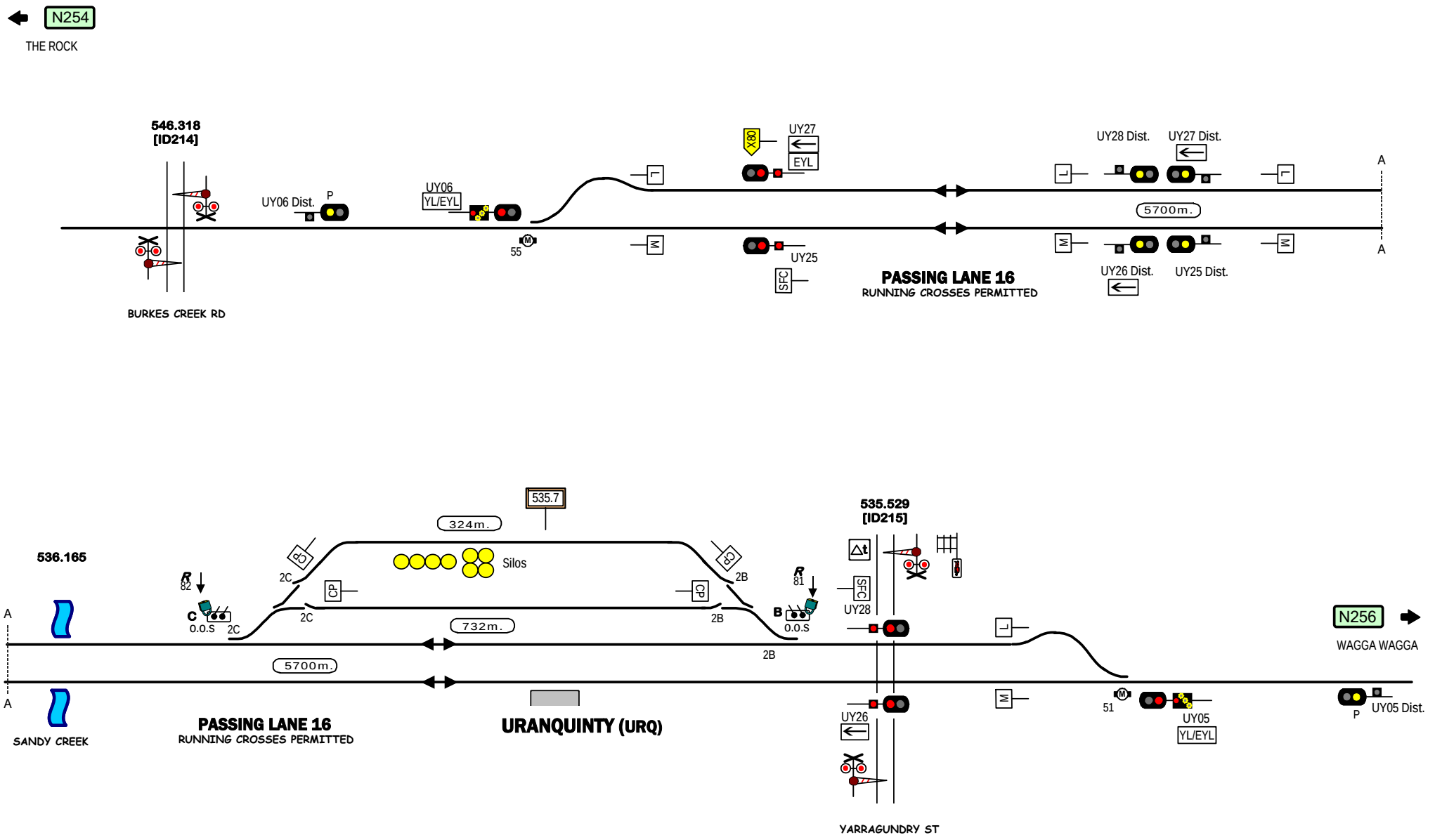

Signal Locations

Home | Support

© 2008 G F Vincent

STANDARD GAUGE TRACK

URANQUINTY

N255

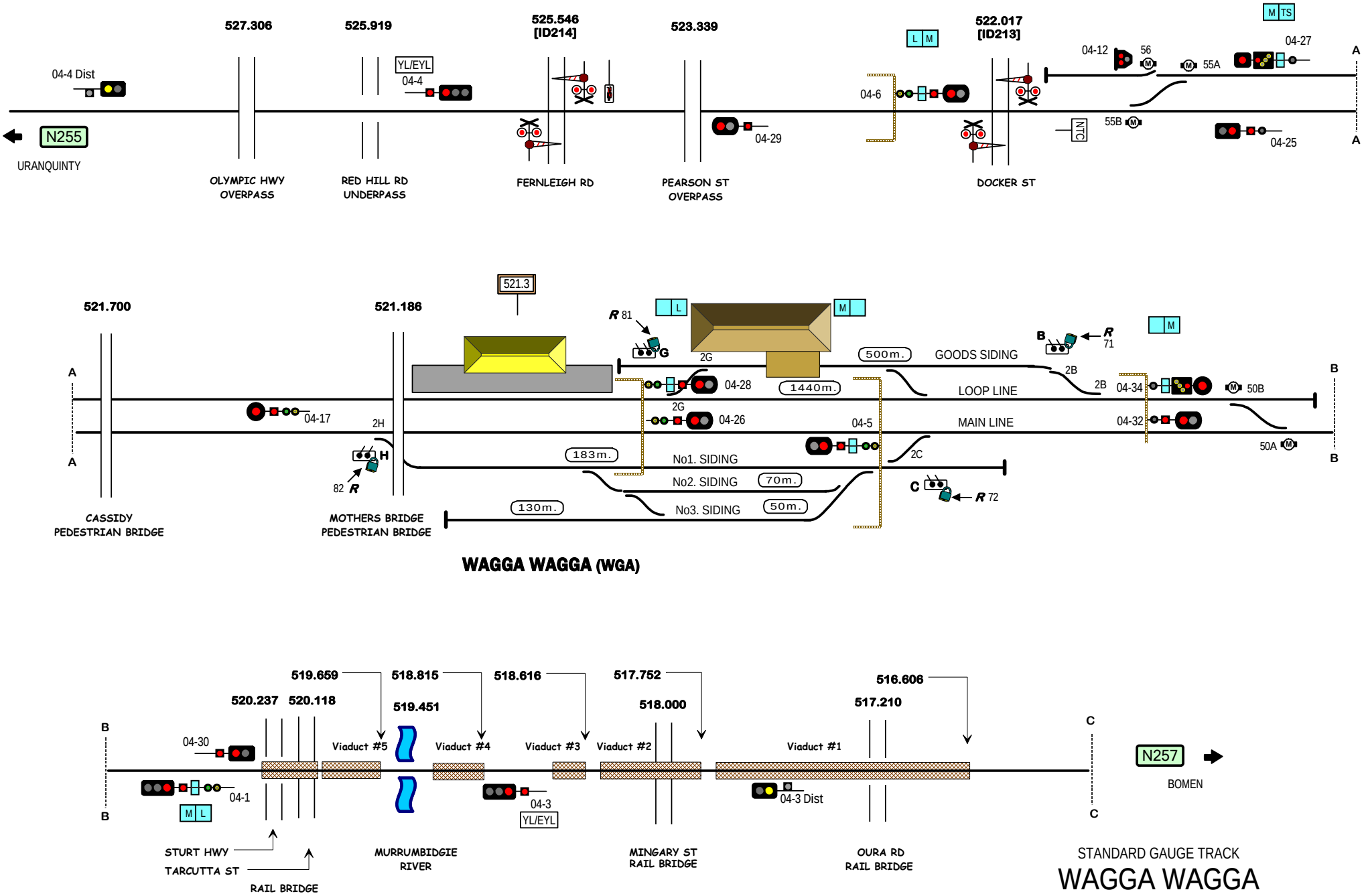

Signal Locations

Home | Support

© 2008 G F Vincent

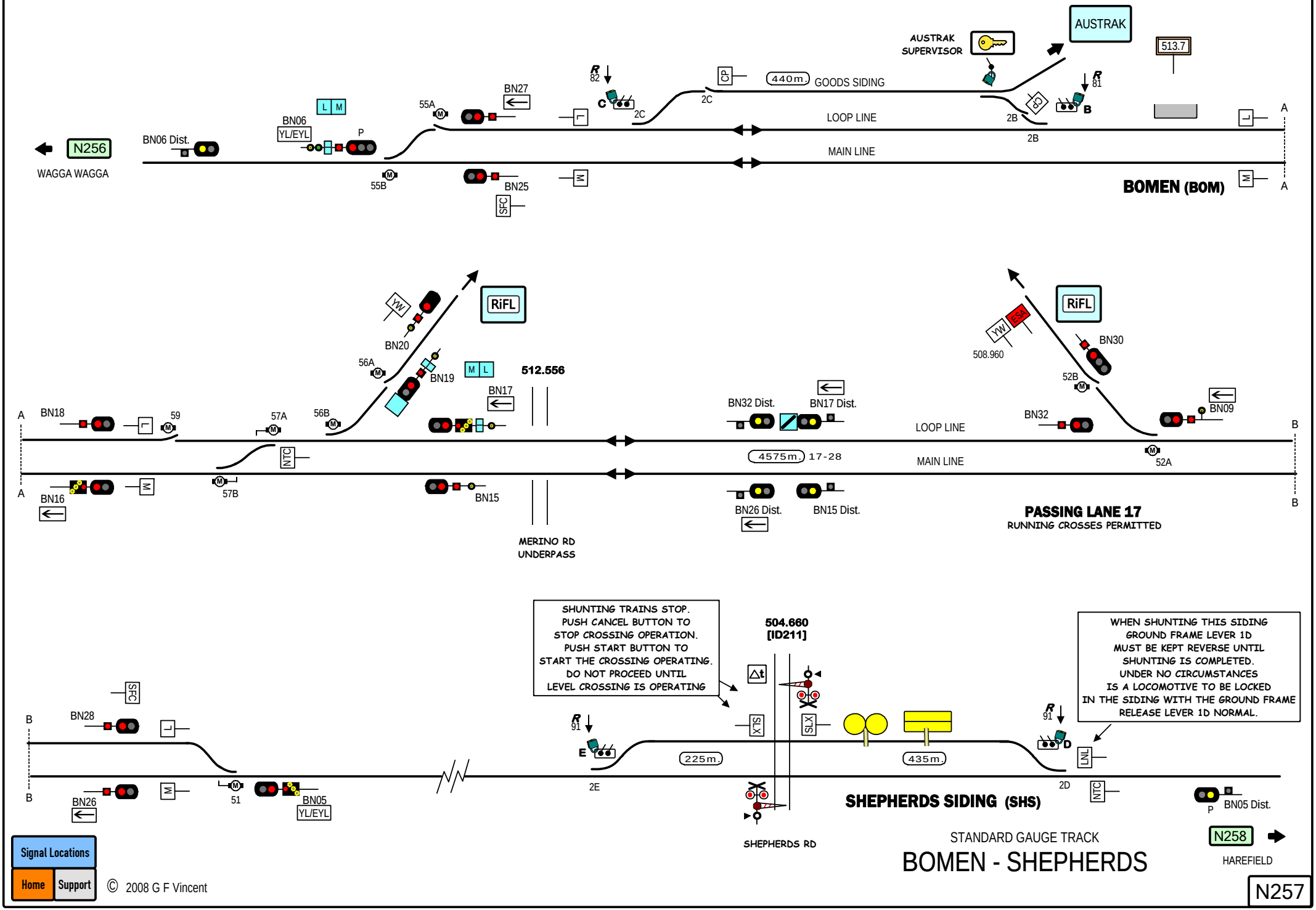

AUSTRAK
AUSTRAK SUPERVISOR
513.7
440m.
GOODS SIDING
LOOP LINE
MAIN LINE
N256
WAGGA WAGGA
BN06 Dist.
BN06
YL/EYL
BN27
BN25
55A
55B
2C
2B
BOMEN (BOM)
RiFL
BN20
BN19
BN17
BN18
BN16
BN15
BN32 Dist.
BN17 Dist.
BN26 Dist.
BN15 Dist.
BN30
BN32
BN09
508.960
512.556
4575m.
17-28
MERINO RD UNDERPASS
PASSING LANE 17
RUNNING CROSSES PERMITTED
SHUNTING TRAINS STOP. PUSH CANCEL BUTTON TO STOP CROSSING OPERATION. PUSH START BUTTON TO START THE CROSSING OPERATING. DO NOT PROCEED UNTIL LEVEL CROSSING IS OPERATING
504.660 [ID211]
WHEN SHUNTING THIS SIDING GROUND FRAME LEVER 1D MUST BE KEPT REVERSE UNTIL SHUNTING IS COMPLETED. UNDER NO CIRCUMSTANCES IS A LOCOMOTIVE TO BE LOCKED IN THE SIDING WITH THE GROUND FRAME RELEASE LEVER 1D NORMAL.
BN28
BN26
BN05
YL/EYL
225m.
435m.
SHEPHERDS SIDING (SHS)
SHEPHERDS RD
BN05 Dist.
N258
HAREFIELD
Signal Locations
Home
Support
© 2008 G F Vincent
STANDARD GAUGE TRACK
BOMEN - SHEPHERDS
N257

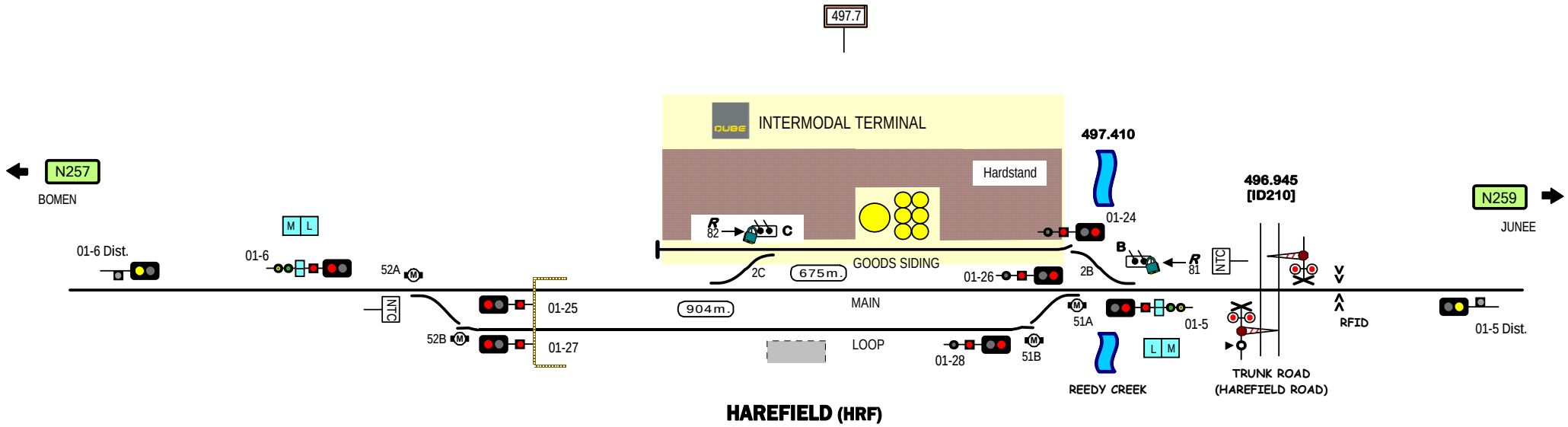

HAREFIELD (HRF)

STANDARD GAUGE TRACK

HAREFIELD

N258

Signal Locations

Home | Support

© 2008 G F Vincent

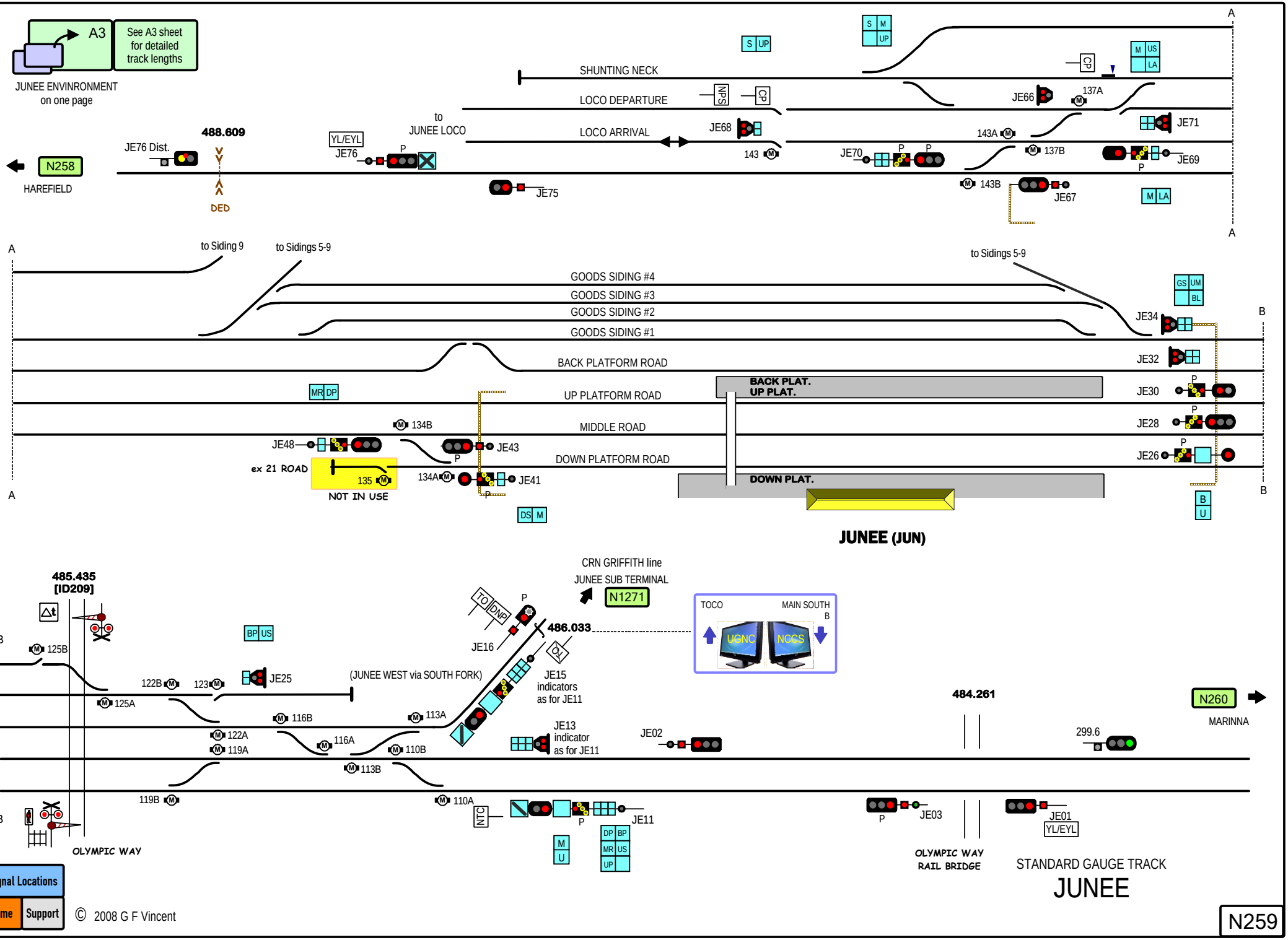
A3
See A3 sheet for detailed track lengths
JUNEE ENVINRONMENT on one page
SHUNTING NECK
LOCO DEPARTURE
LOCO ARRIVAL
to JUNEE LOCO
488.609
JE76 Dist.
YL/EYL
JE76
JE75
N258
HAREFIELD
DED
JE68
143
JE70
JE71
137A
143A
137B
JE69
143B
JE67
to Siding 9
to Sidings 5-9
GOODS SIDING #4
GOODS SIDING #3
GOODS SIDING #2
GOODS SIDING #1
BACK PLATFORM ROAD
UP PLATFORM ROAD
MIDDLE ROAD
DOWN PLATFORM ROAD
BACK PLAT.
UP PLAT.
DOWN PLAT.
JE34
JE32
JE30
JE28
JE26
JE48
JE43
134B
134A
JE41
ex 21 ROAD
135
NOT IN USE
JUNEE (JUN)
CRN GRIFFITH line
JUNEE SUB TERMINAL
N1271
485.435
[ID209]
486.033
JE16
JE15
indicators as for JE11
JE13
indicator as for JE11
JE02
(JUNEE WEST via SOUTH FORK)
JE25
125B
125A
122B
123
116B
113A
122A
119A
116A
110B
113B
119B
110A
JE11
OLYMPIC WAY
TOCO
MAIN SOUTH B
UGNC
NCCS
484.261
299.6
N260
MARINNA
JE03
JE01
YL/EYL
OLYMPIC WAY RAIL BRIDGE
STANDARD GAUGE TRACK
JUNEE
N259
Signal Locations
Home
Support
© 2008 G F Vincent

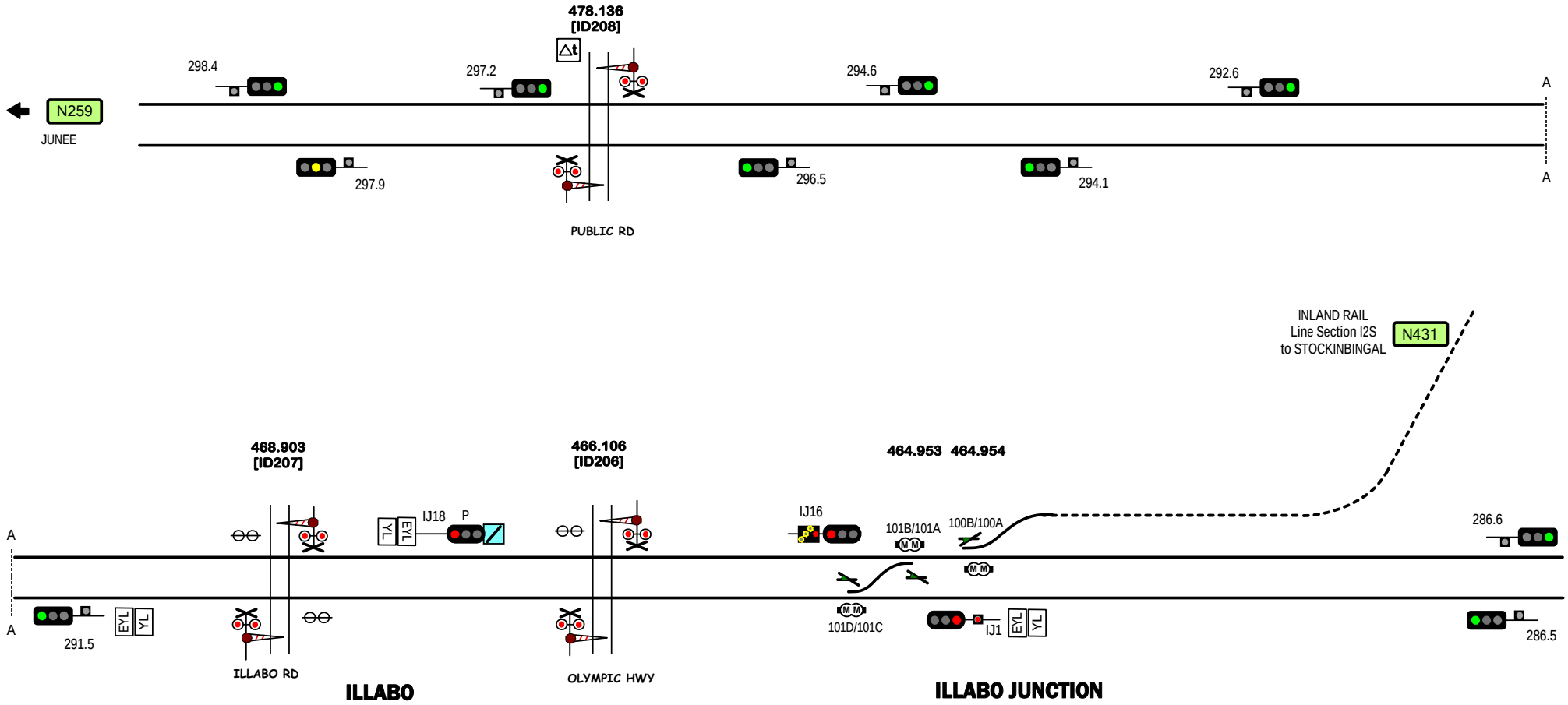

Signal Locations

Home | Support

© 2008 G F Vincent

STANDARD GAUGE TRACK

MARINNA - ILLABO

N260

New South Wales

LINE	Inland Rail Line
SECTION	Illabo - Stockinbingal North *[I2S]*
PAGES	431

Home

Another ILR Line

Another DIN Line

Another CRN Line

Click stations to select

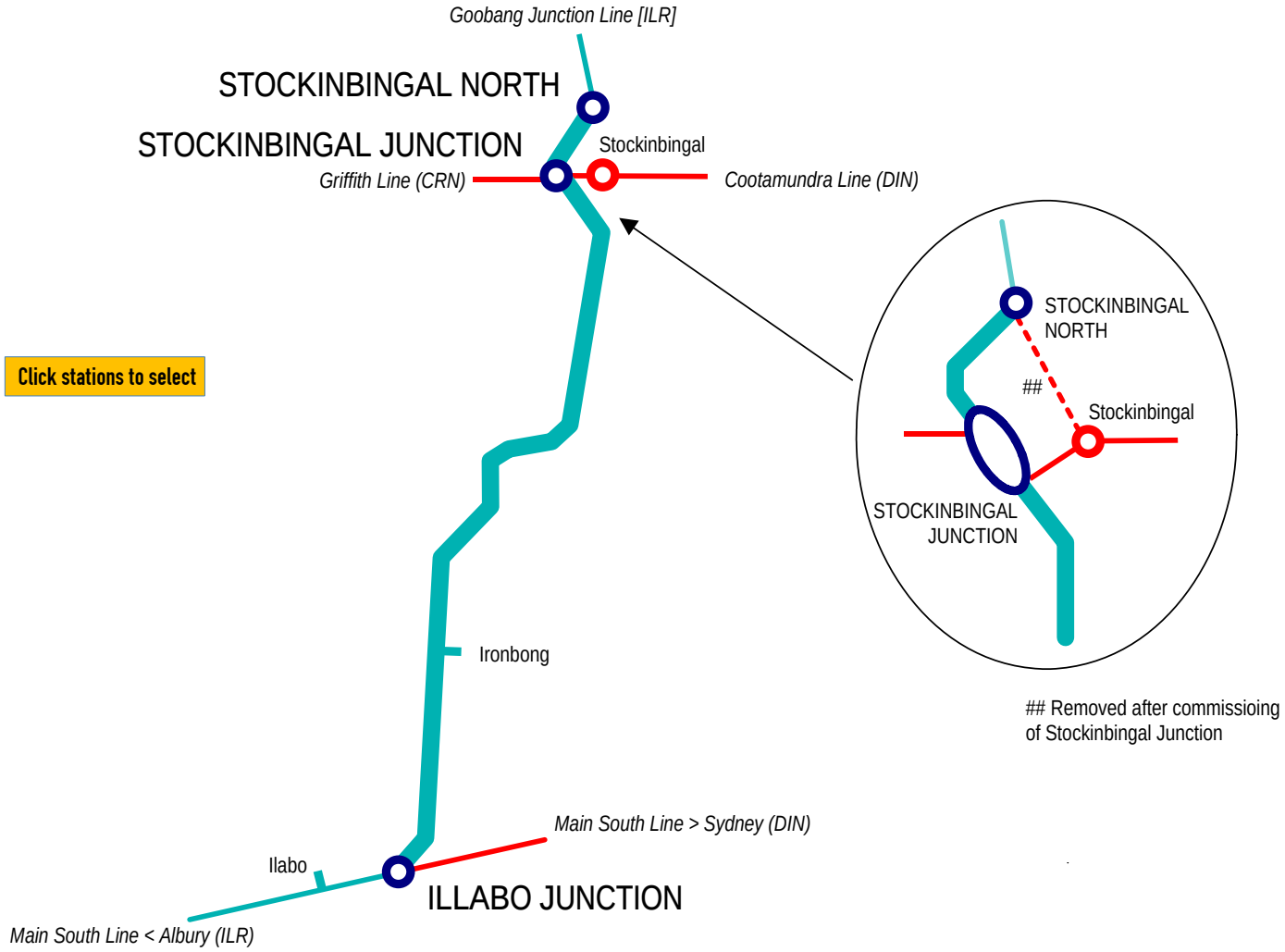

Removed after commissioing of Stockinbingal Junction

Section I1

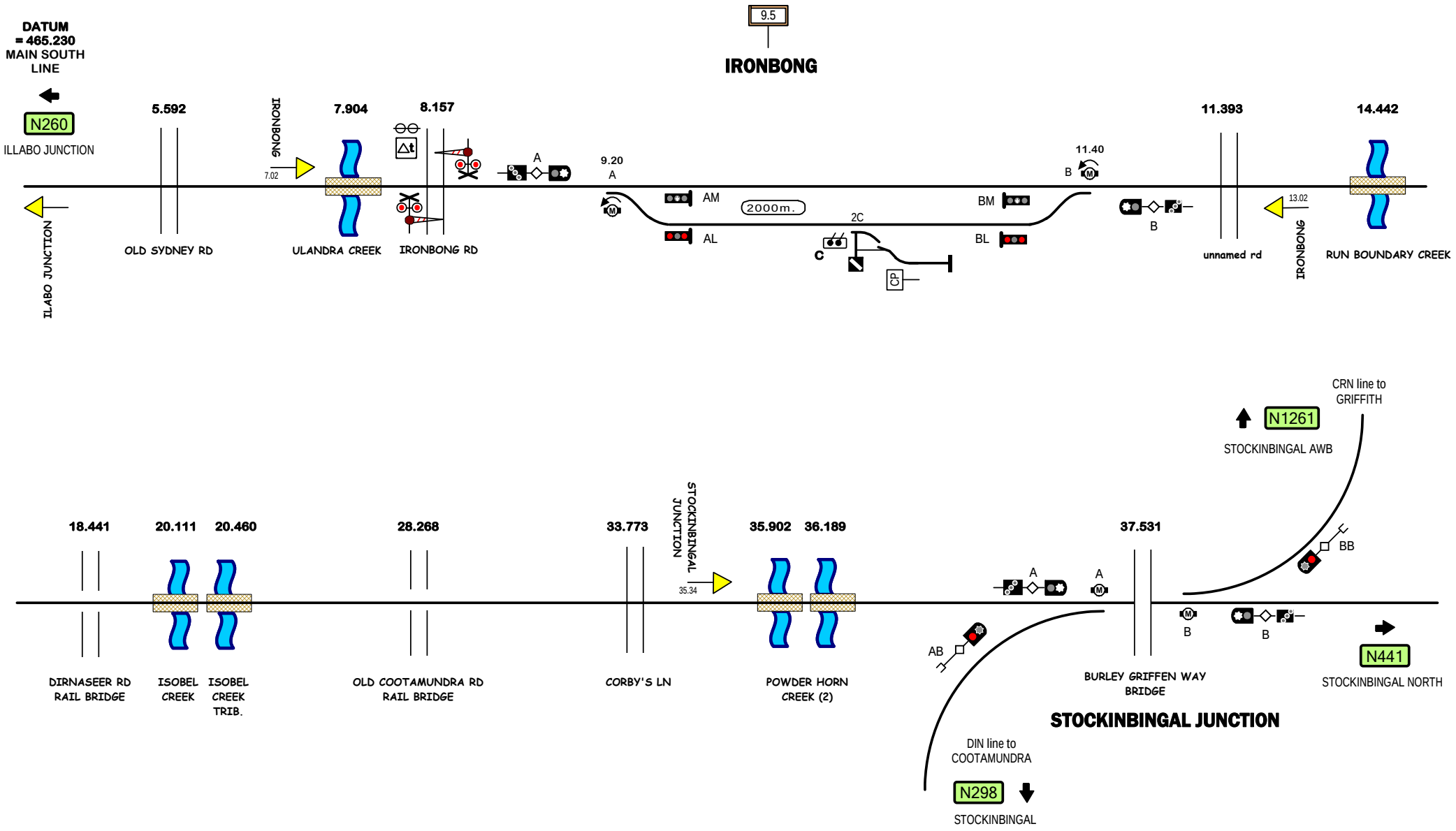

Proposed - THIS LINE IS CURRENTLY BEING BUILT
(Possible signalling configuration)

STANDARD GAUGE TRACK

ILLABO JUNCTION - STOCKINBINGAL JUNCTION

Signal Locations

Home | Support

© 2020 G F Vincent

N431

New South Wales

LINE	Inland Rail Line
SECTION	Stockinbingal North - Goobang Junction *[S2P]*
PAGES	441- 446

Home

Another ILR Line

Another DIN Line

Narromine Line [ILR]

GOOBANG JUNCTION

Broken Hill Line (DIN)

Sydney (CRN) Line

Daroobalgie

Forbes North

Forbes

Red Bend

Back Creek

Wirrinya

Caragabal

Quandialla

Bribbaree

Weedallion

Milvale

STOCKINBINGAL NORTH

Griffith Line (CRN)

Stockinbingal

Illabo Line (ILR)

Cootamundra

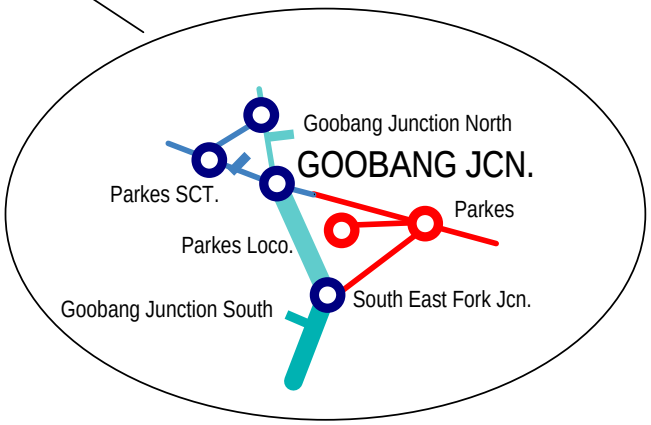

Click stations to select

For drawings drawn South to North.
Component of Inland Rail Line

Click mirror to reverse

Drawings drawn North to South.
Component of
Crystal Brook - Cootamundra Line

Section I2

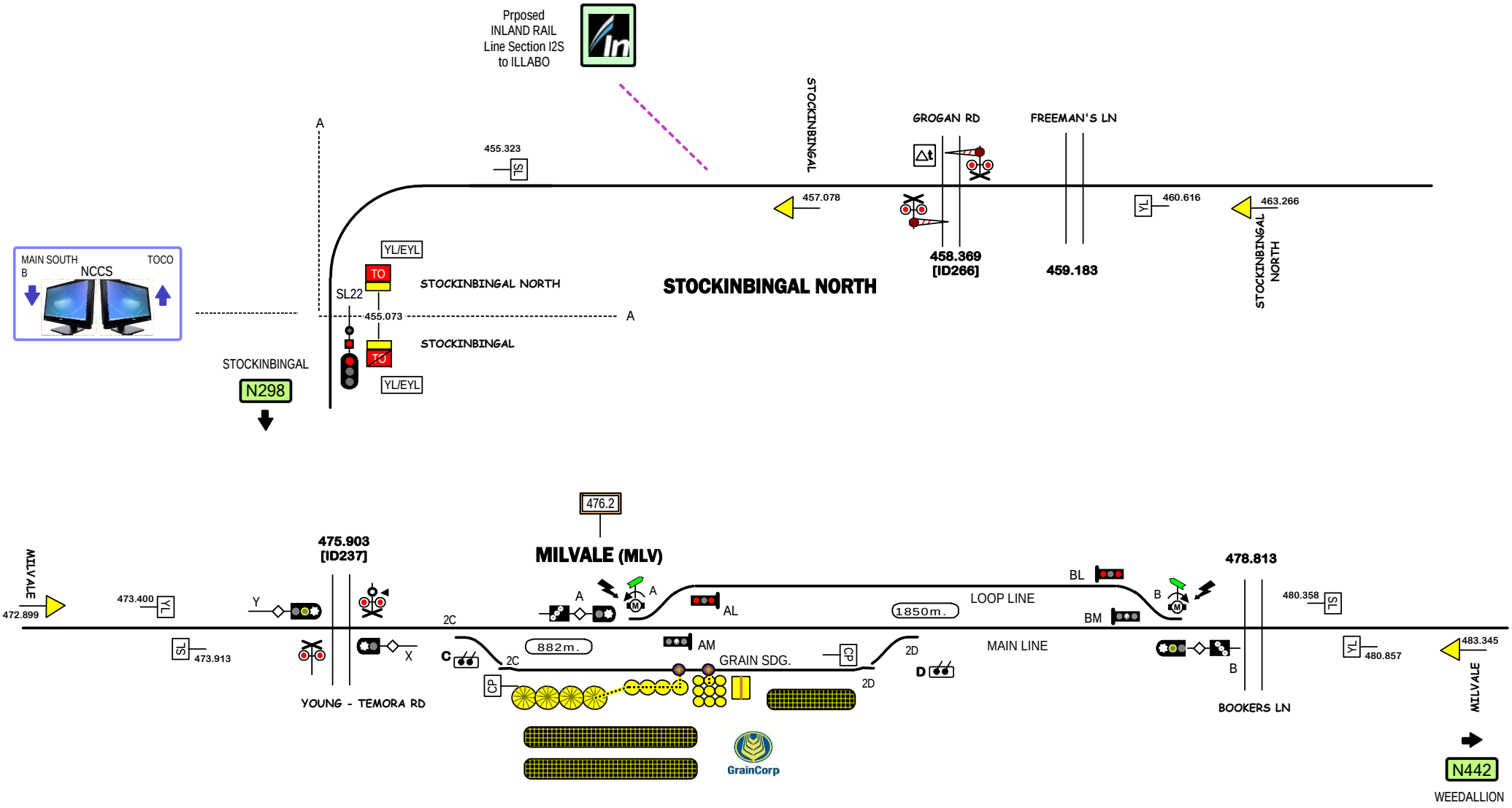

STANDARD GAUGE TRACK

STOCKINBINGAL NORTH - MILVALE

Signal Locations

Home | Support

© 2023 G F Vincent

N441

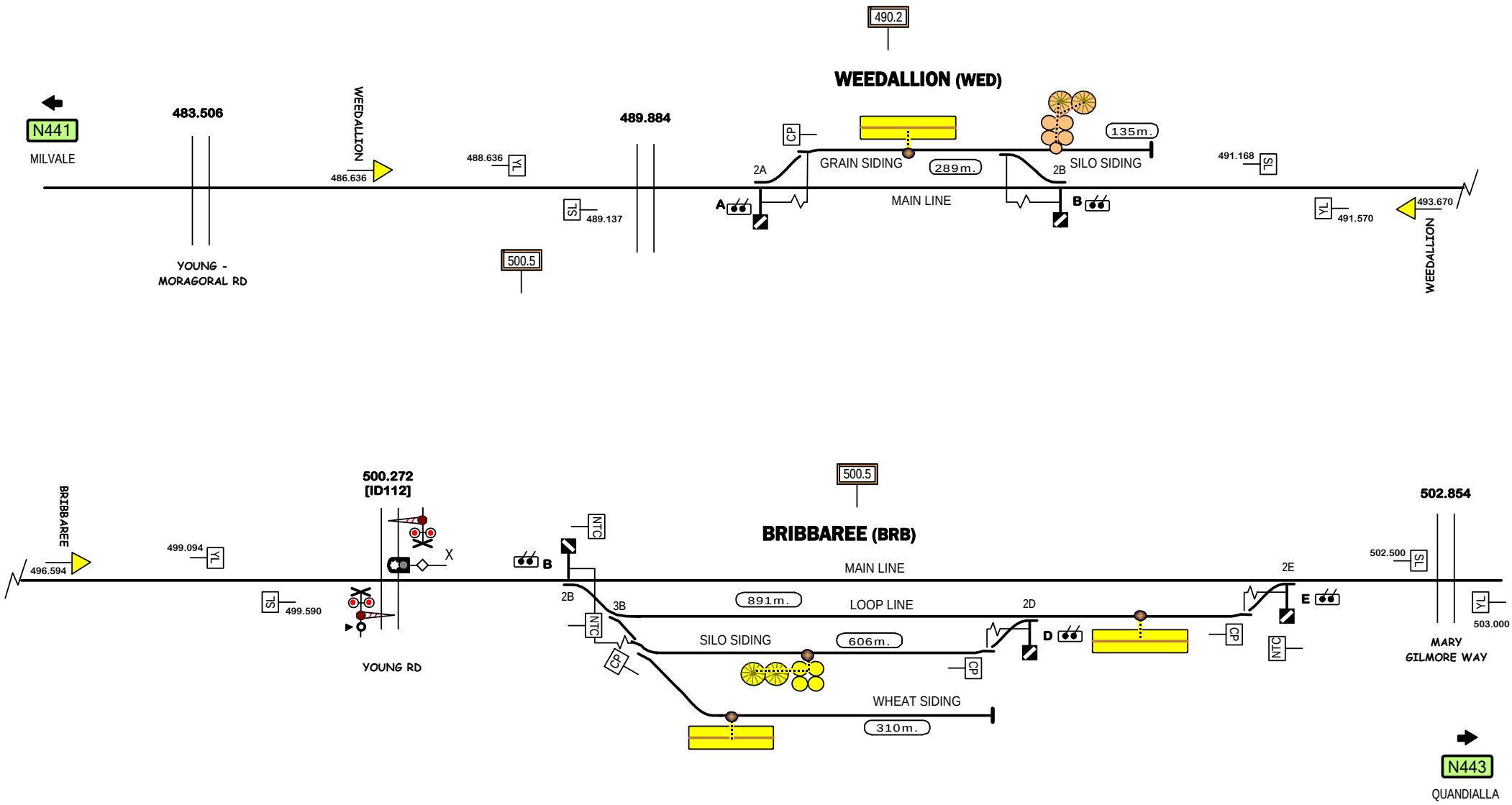

Signal Locations

Home | Support

© 2019 G F Vincent

STANDARD GAUGE TRACK

WEEDALLION - BRIBBAREE

N442

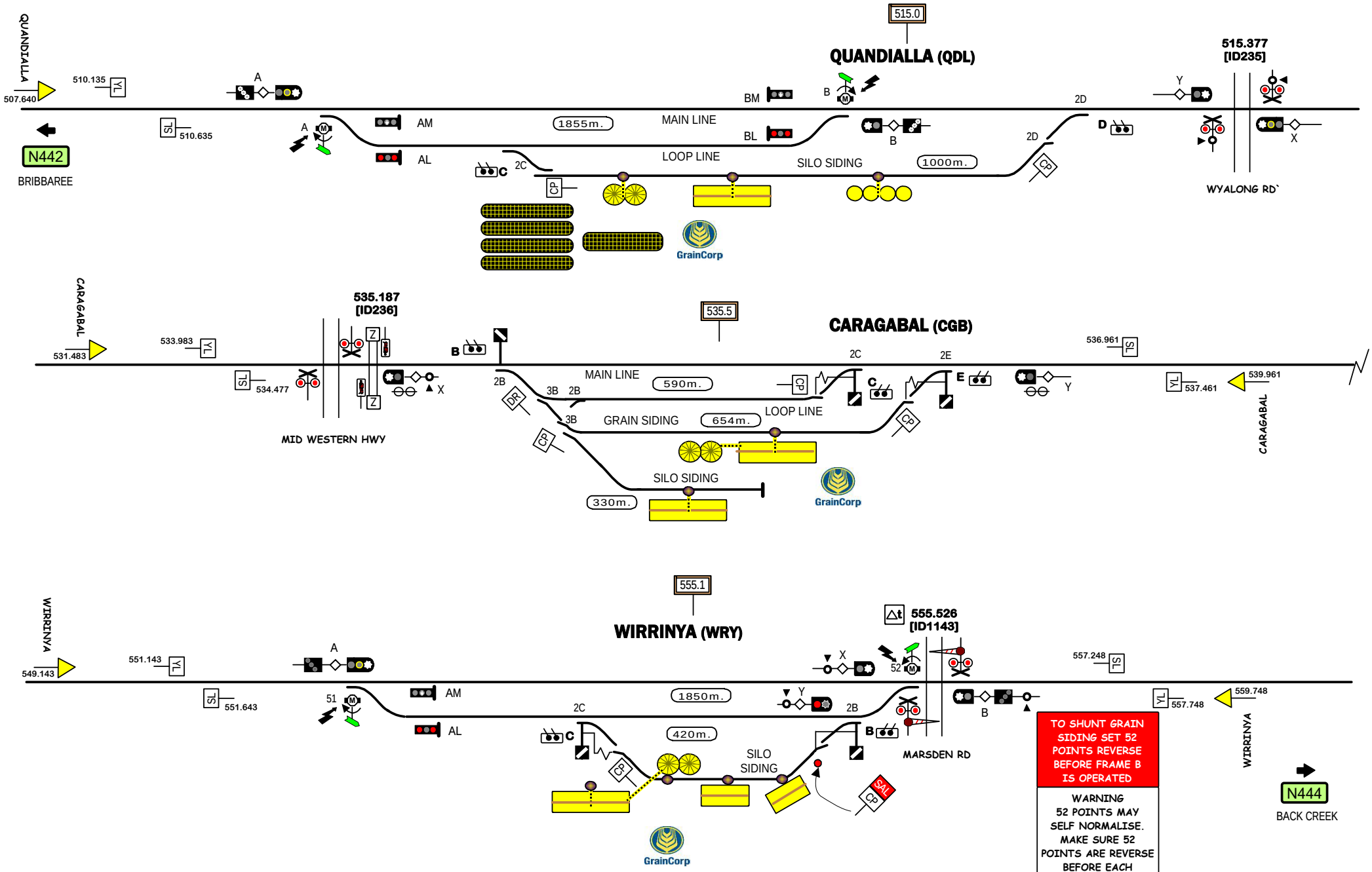
QUANDIALLA
507.640
510.135
YL
A
SL
510.635
N442
BRIBBAREE
515.0
QUANDIALLA (QDL)
BM
B
AM
AL
1855m.
MAIN LINE
BL
LOOP LINE
SILO SIDING
1000m.
2C
2D
D
CP
515.377
[ID235]
Y
X
WYALONG RD`
GrainCorp
CARAGABAL
531.483
533.983
535.187
[ID236]
Z
534.477
MID WESTERN HWY
535.5
CARAGABAL (CGB)
2B
3B
DR
590m.
GRAIN SIDING
654m.
2E
E
536.961
TS
YL
537.461
539.961
330m.
WIRRINYA
549.143
551.143
551.643
555.1
WIRRINYA (WRY)
555.526
[ID1143]
52
51
1850m.
420m.
557.248
557.748
559.748
MARSDEN RD
SAL
TO SHUNT GRAIN SIDING SET 52 POINTS REVERSE BEFORE FRAME B IS OPERATED
WARNING 52 POINTS MAY SELF NORMALISE. MAKE SURE 52 POINTS ARE REVERSE BEFORE EACH SHUNT MOVEMENT
N444
BACK CREEK
STANDARD GAUGE TRACK
QUANDIALLA - WIRRINYA
N443
Signal Locations
Home
Support
© 2019 G F Vincent

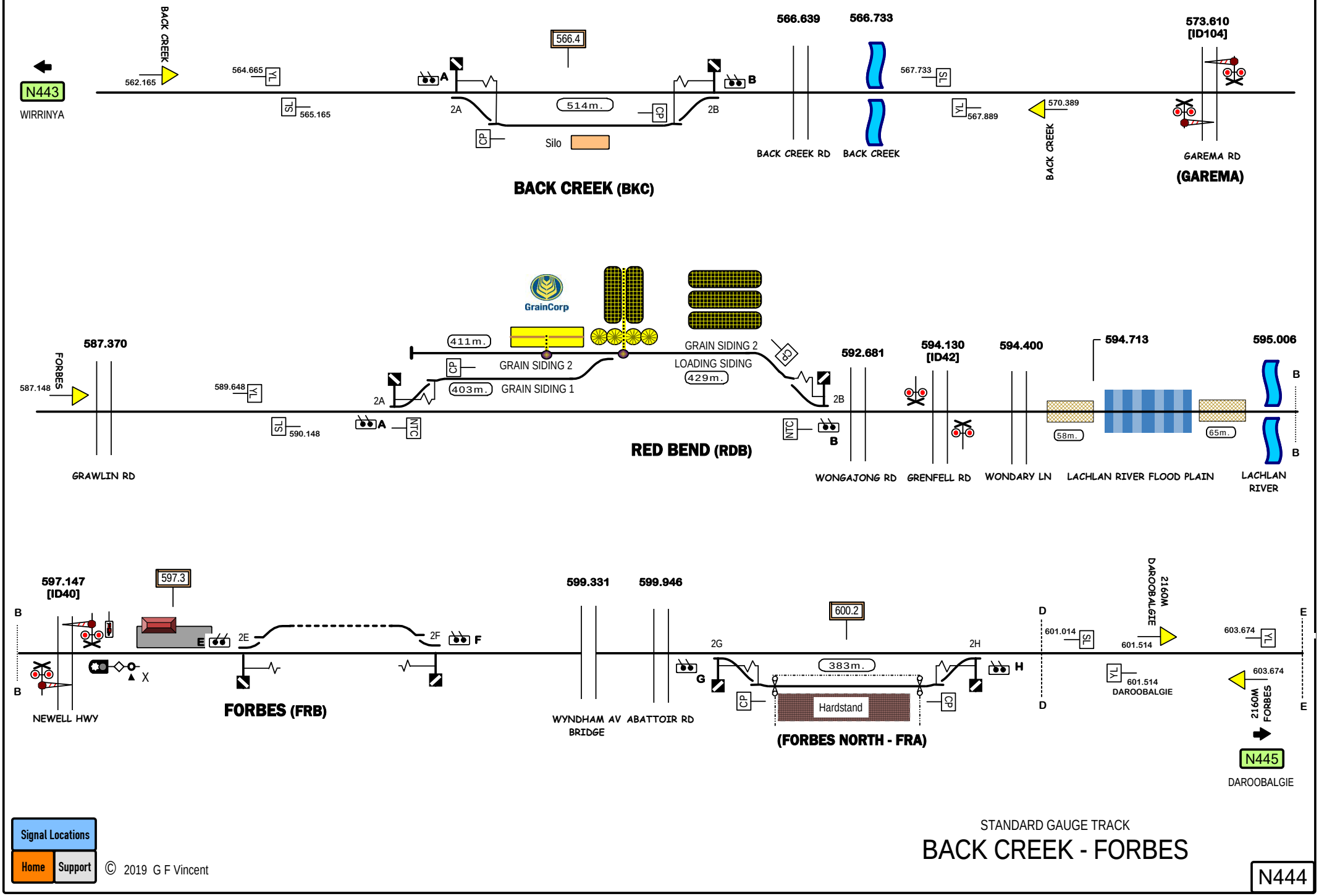

Signal Locations

Home | Support

© 2019 G F Vincent

STANDARD GAUGE TRACK

BACK CREEK - FORBES

N444

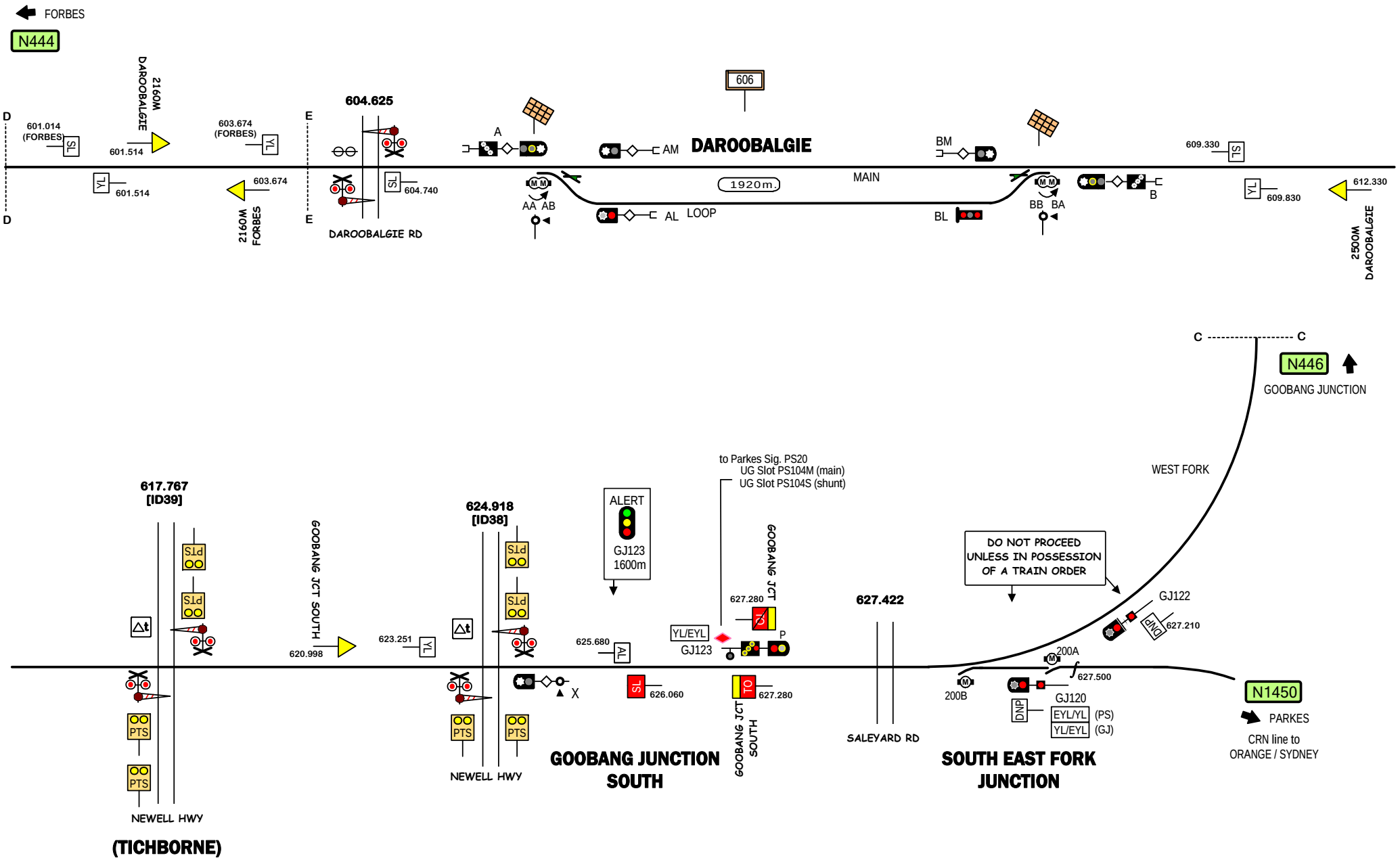

© 2019 G F Vincent

STANDARD GAUGE TRACK

DAROOBALGIE- GOOBANG JUNCTION SOUTH

N445

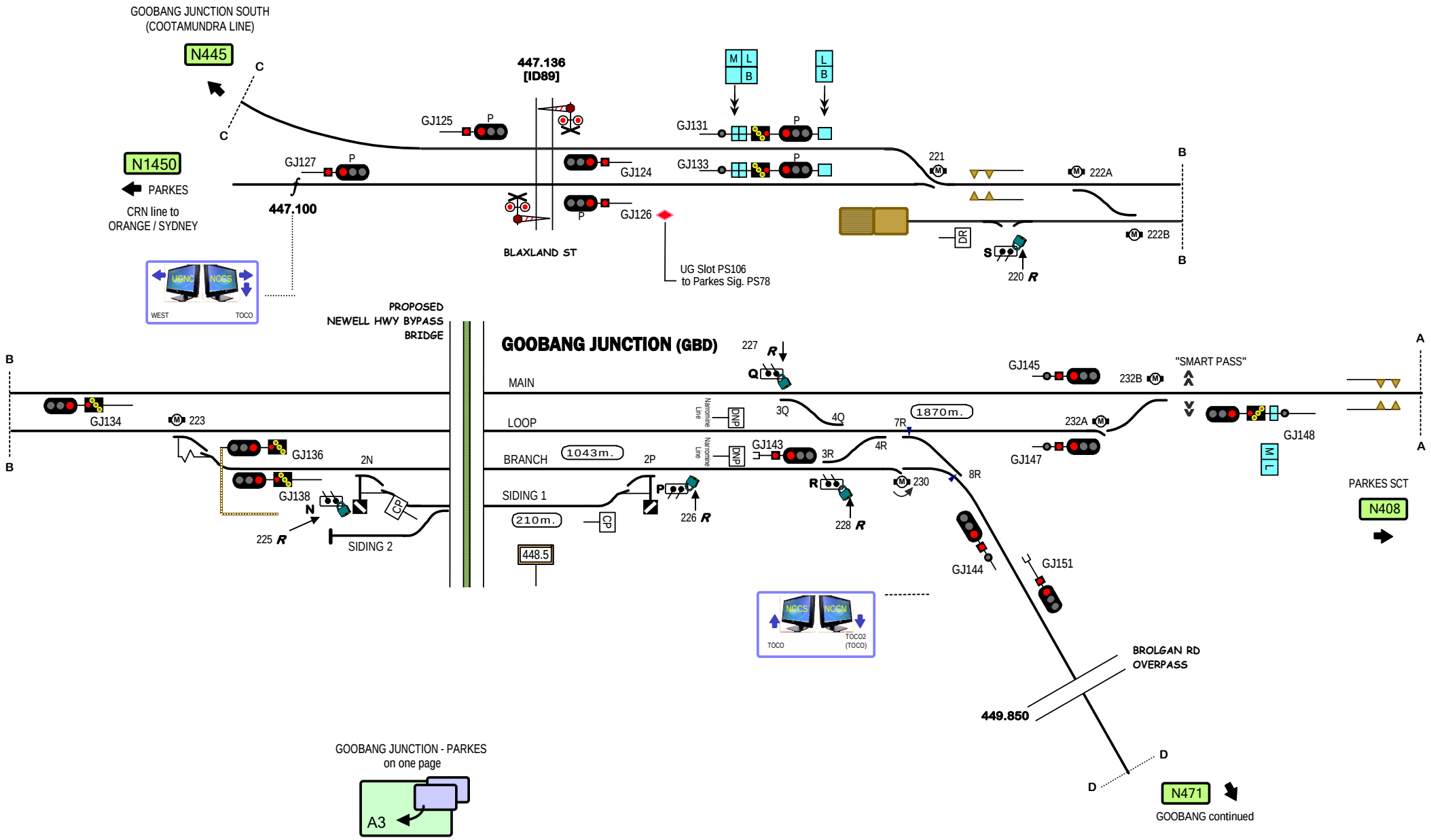

Signal Locations

Home | Support

© 2019 G F Vincent

STANDARD GAUGE TRACK

GOOBANG JUNCTION

for DIN

N446

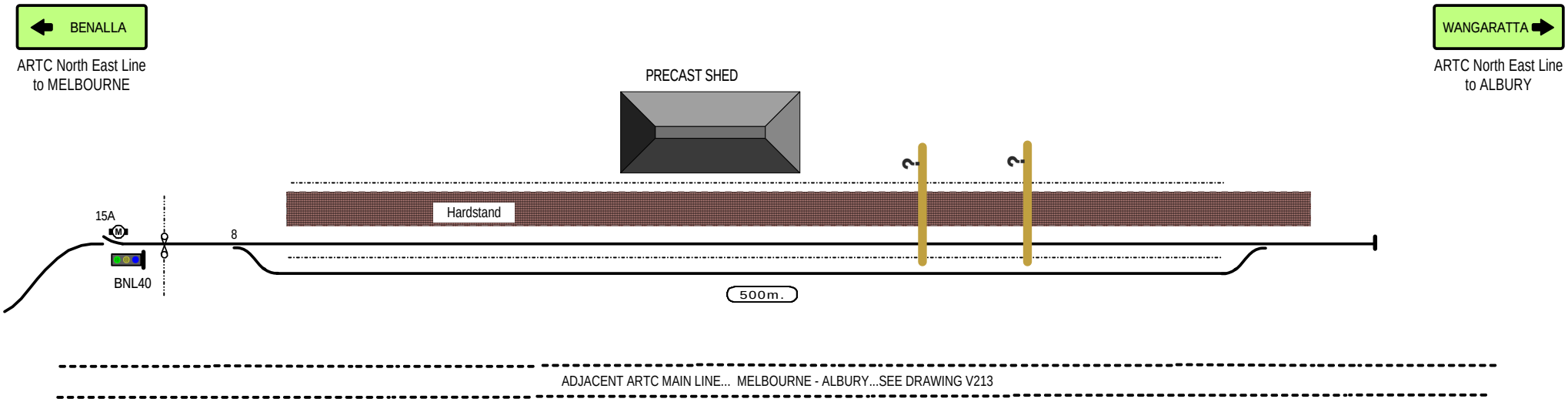

LS PRECAST - BENALLA

STANDARD GAUGE TRACK

Home

© 2018 G F Vincent

V224

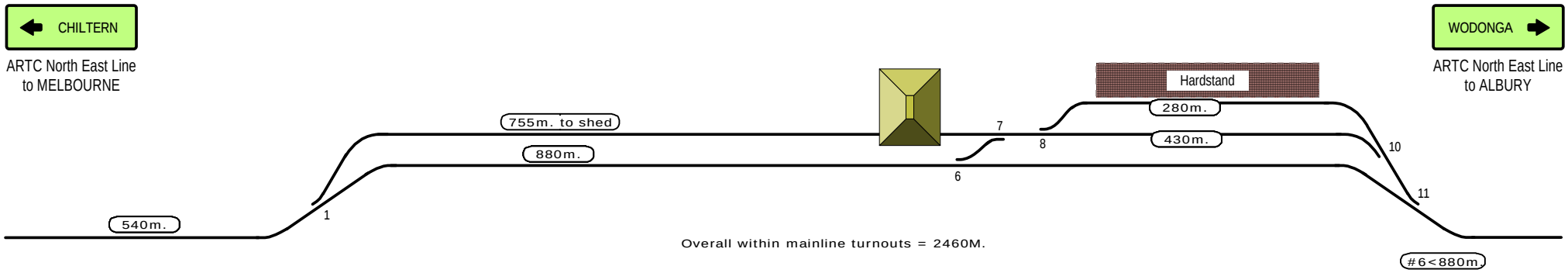

ADJACENT ARTC MAIN LINE... MELBOURNE - ALBURY...SEE DRAWING V215

SCT BARNAWARTHA

STANDARD GAUGE TRACK

Home

© 2016 G F Vincent

V225

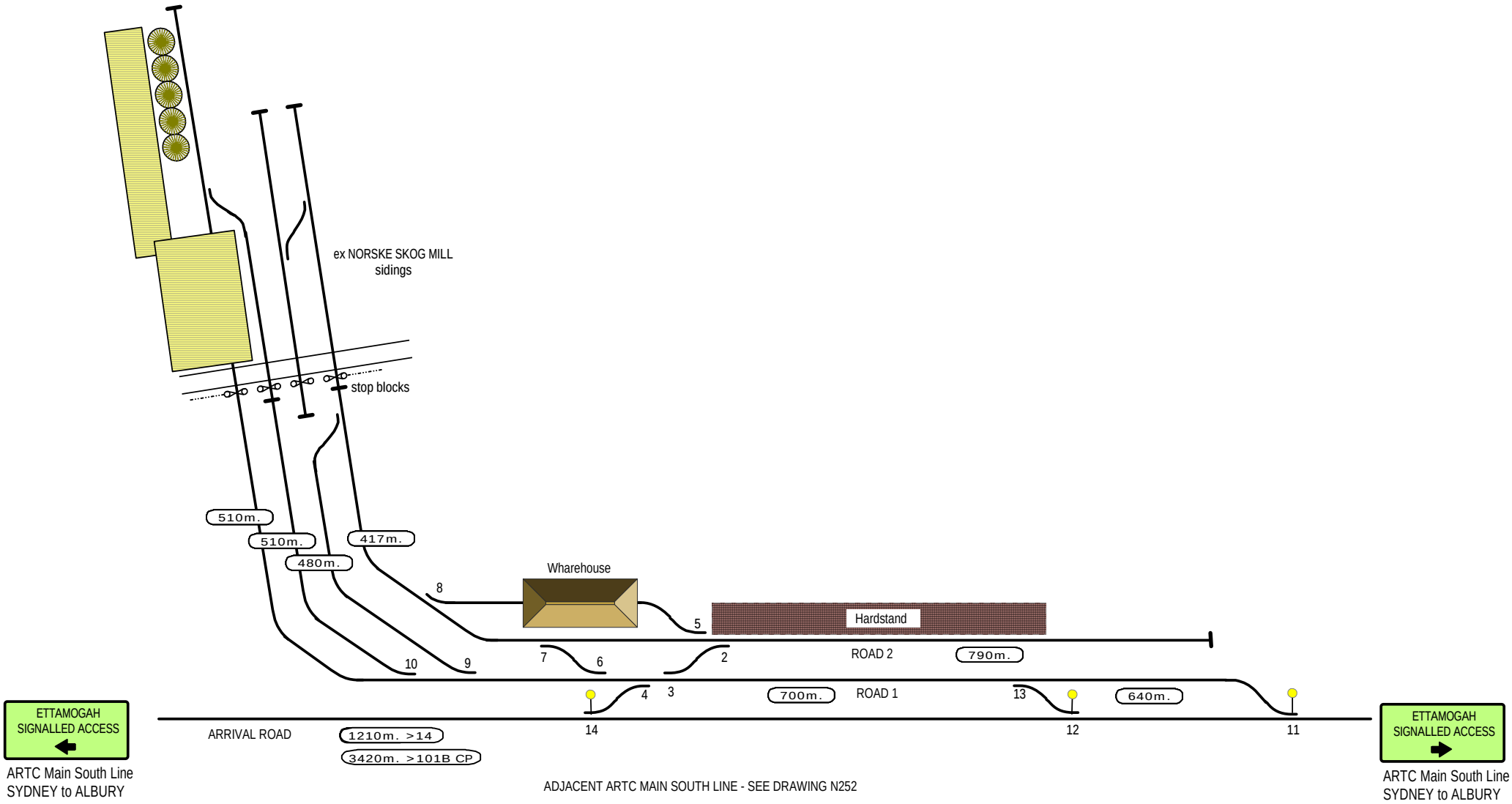

ETTAMOGAH RAIL HUB

STANDARD GAUGE TRACK

Home

© 2021 G F Vincent

N231

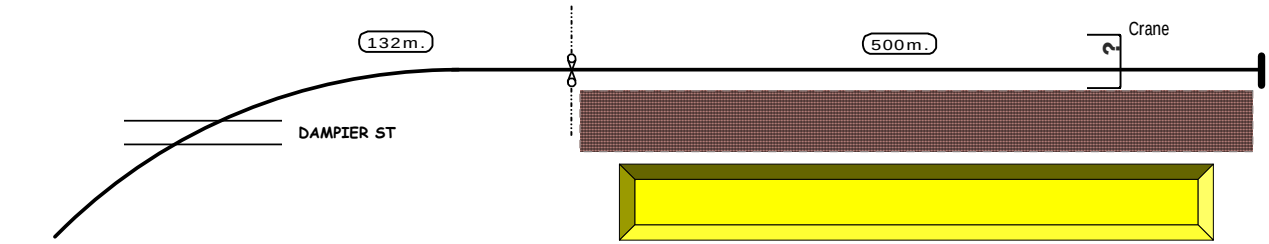

AUSTRAK SIDING

STANDARD GAUGE TRACK

vossloh
AUSTRALIA

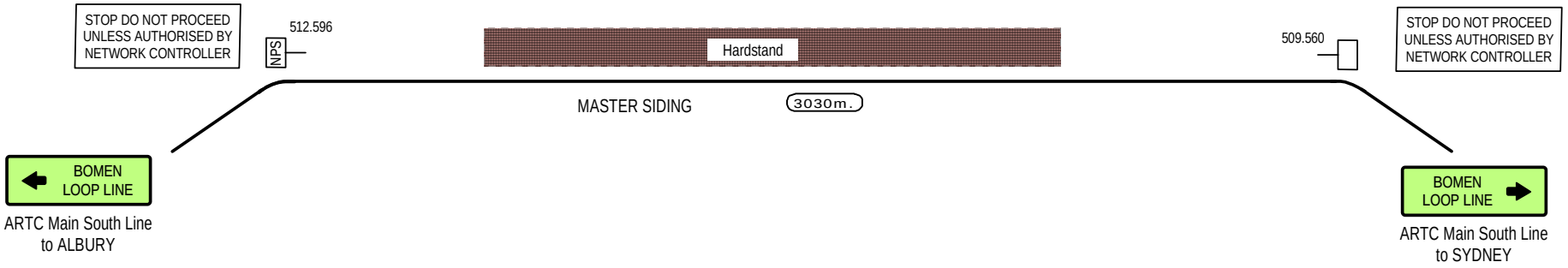

ADJACENT ARTC MAIN LINE... SYDNEY - ALBURY...SEE DRAWING N257

RIVERINA INTERMODAL FREIGHT & LOGISTICS

STANDARD GAUGE TRACK

RiFL

Home

© 2021 G F Vincent

N233