



Railway Track and Signalling

**ARTC
Defined Interstate Network**

Section: Narromine - Gap

Go to page 2 for index

G F Vincent 2020

Revised 1 November 2023
Drawing 454, 468

NORTH WEST NSW INTERCONNECTOR TRACK & SIGNAL INDEX

Page	Drawing	Section
1	Cover	<i>Goobang Junction - Gap</i>
2		Index
3	Sect. N3a	<i>Narromine - Gap</i>
4	N474	Narwonah
5	N452	Narromine South - Narromine South West
6	N453	Narromine - Minore BP
7	N454	Dubbo West - Dubbo
8	N455	Dubbo Yard
9	N456	Troy Junction - Fletcher's Siding
10	N457	Ballimore - Muronbung
11	N458	Elong Elong - Mendooran
12	N459	Merrygoen
13	N460	Neil Rex
14	N461	Binnaway
15	N462	Weetabila - Connemarra
16	N463	Premer - Tamarang
17	N464	Springridge - Bakana
18	N569	Gap
		<i>Private Yards</i>
19	N468	Mindyara Nmaintenance Facility

Page	Drawing	Section
------	---------	---------

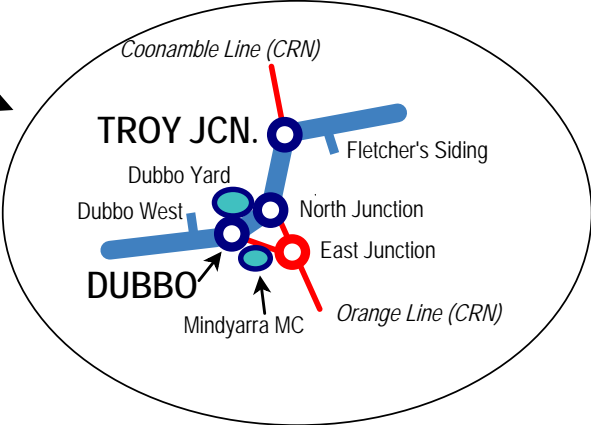
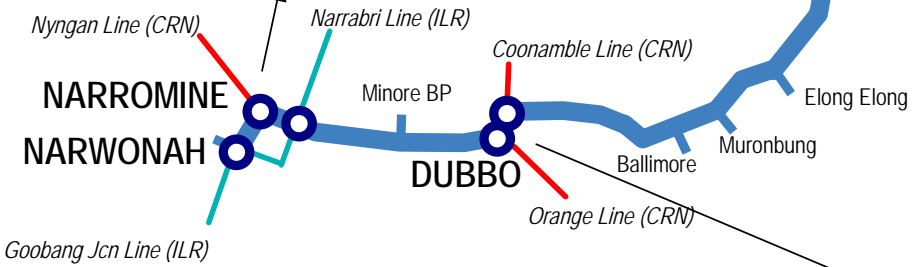
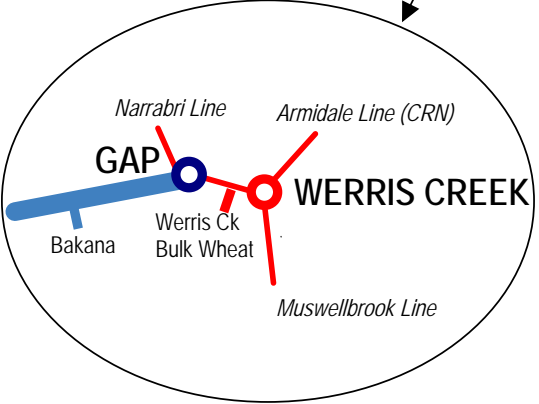
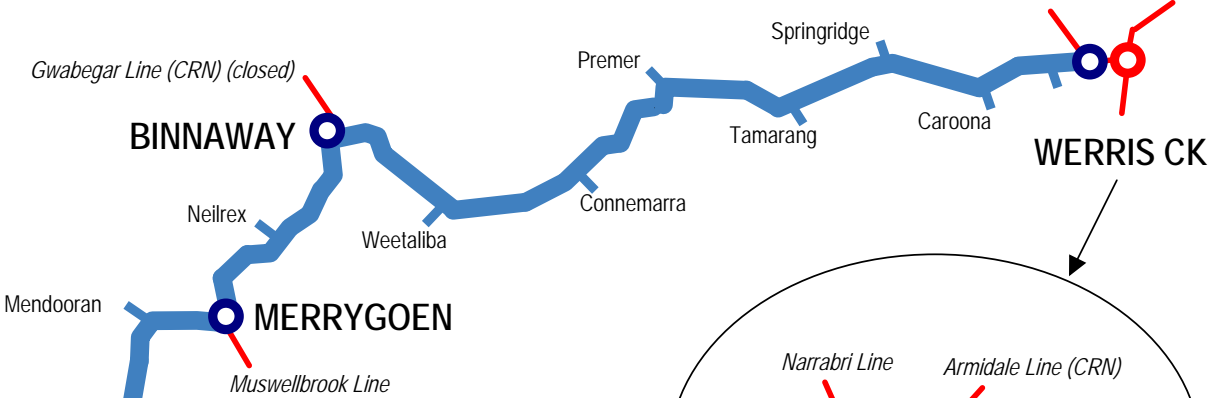
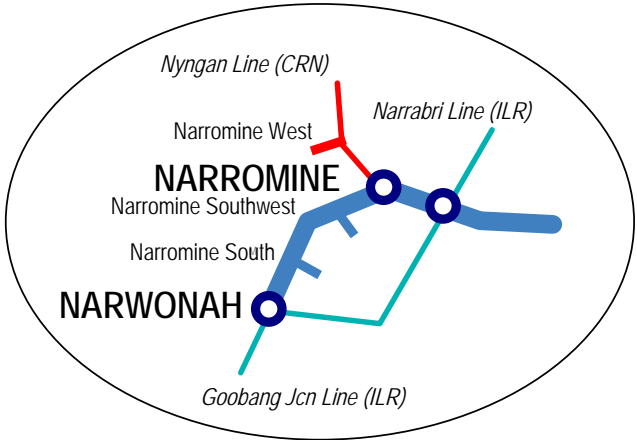
New South Wales

LINE	North West Circumferential
SECTION	Narromine - Werris Creek
PAGES	453 - 468

Click stations to select

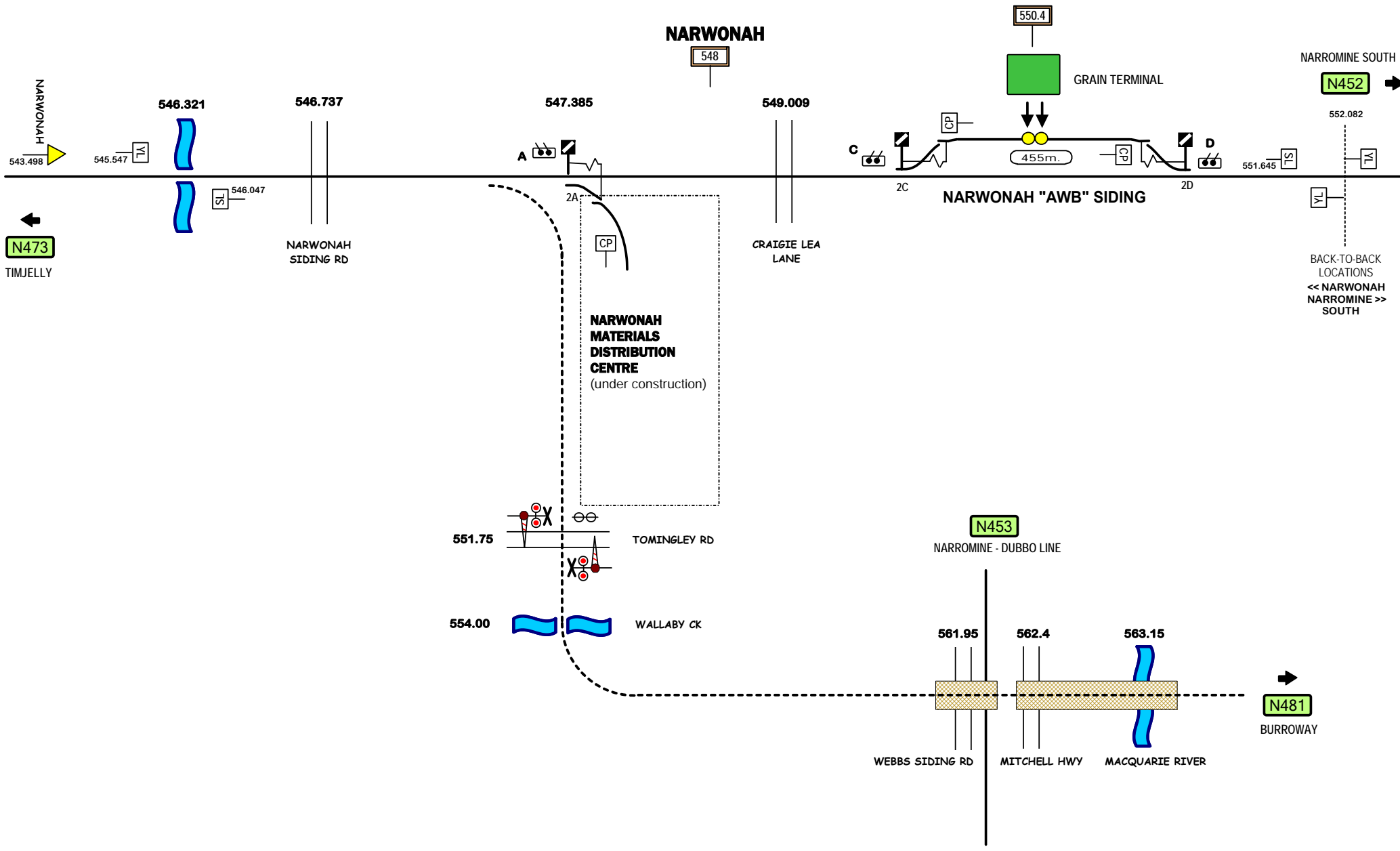
Home

- Another DIN Line
- Another ILR Line
- Another CRN Line



NARWONAH

548



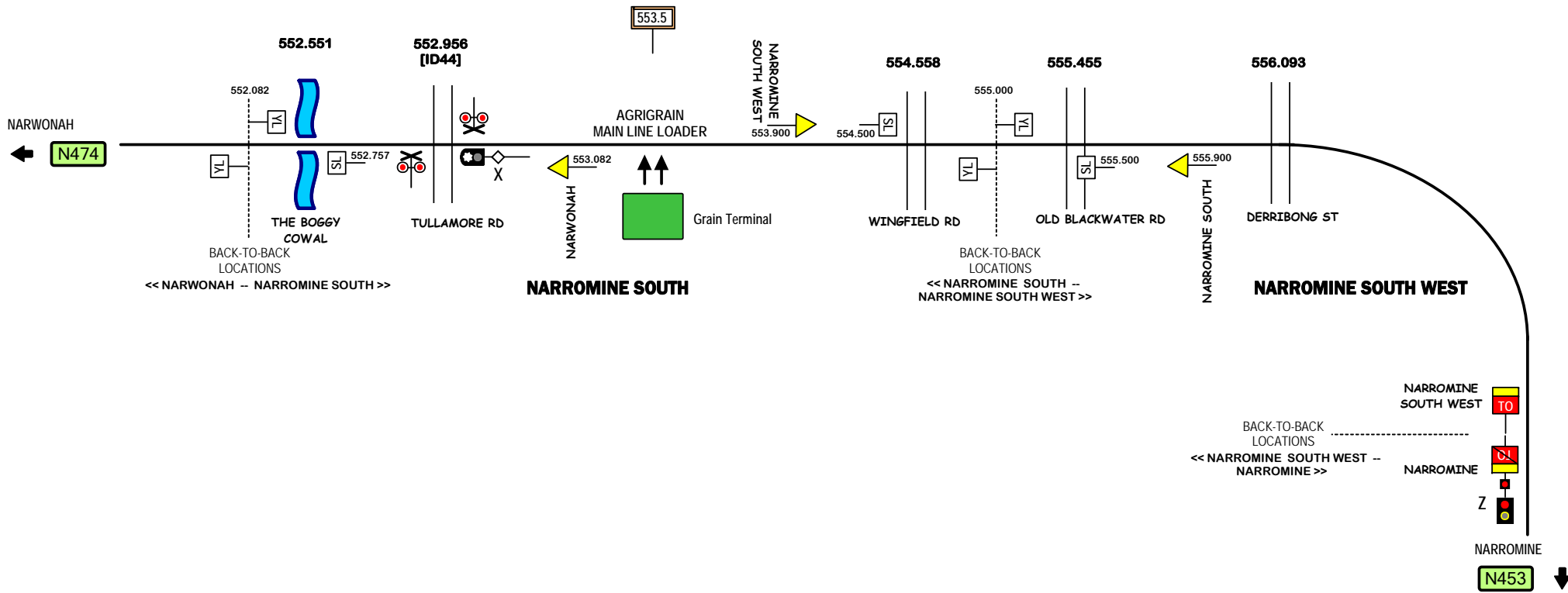
THE NARRABRI LINE SEGMENT [N2N] IS CURRENTLY UNDER DESIGN

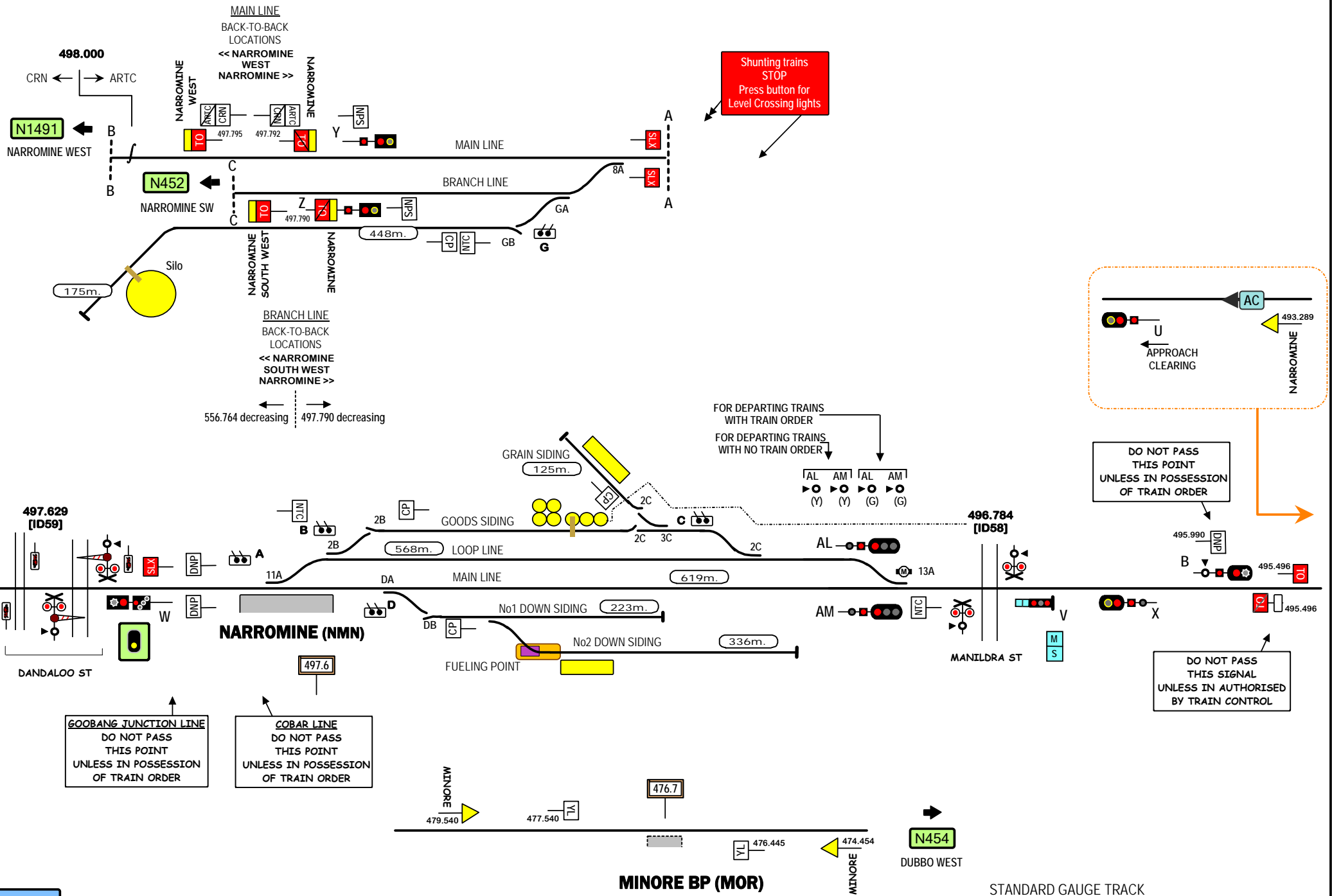
STANDARD GAUGE TRACK
NARWONAH

Signal Locations	
Support	
Home ILR-P2N	Home ILR-N2N

© 2019 G F Vincent

N474





Signal Locations

Home Support

N456 ↑ TROY

Shunting trains. Drivers must ensure pedestrian crossing is operating before proceeding

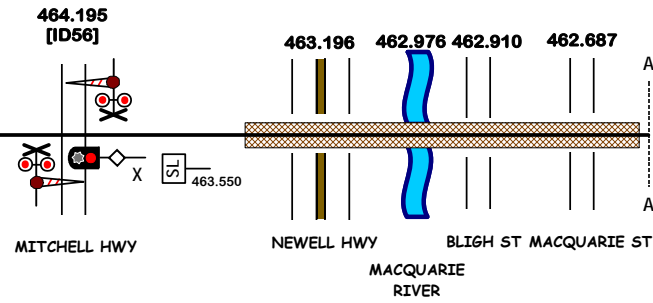
Shunting trains STOP Press button for Level Crossing lights. Must press a cancel button after train movement

FITZROY STREET RAILWAY LEVEL CROSSING


OPEN CLOSED

DUBBO WEST 467.205

N453 ← MINORE

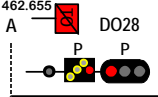


DUBBO WEST



462.324 [ID98]

462.544



DO10

DO38

DO34

DUBBO YARD N455

461.640 [ID101]

DO11

DO26

YARD- see drawing N455

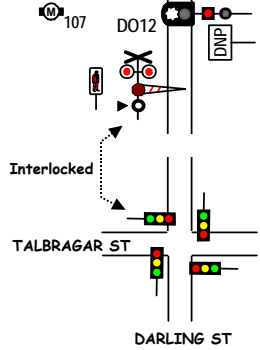
2L YARD- see drawing N455

DUBBO NORTH JUNCTION

DUBBO EAST JUNCTION

MINDYARRA MAINTENANCE FACILITY (under construction)

462.655 BRISBANE ST PED XING



DUBBO (DB0)

FITZROY ST



< 461.080 460.864 >

460.334 ARTC < > UGLRL

460.030 [ID55]

CRN line to ORANGE

WONGARBON N1484

NOTE: Track continuing on drawing N1484 is presented in the opposite direction

STANDARD GAUGE TRACK DUBBO

See also DUBBO YARD N455

Signal Locations

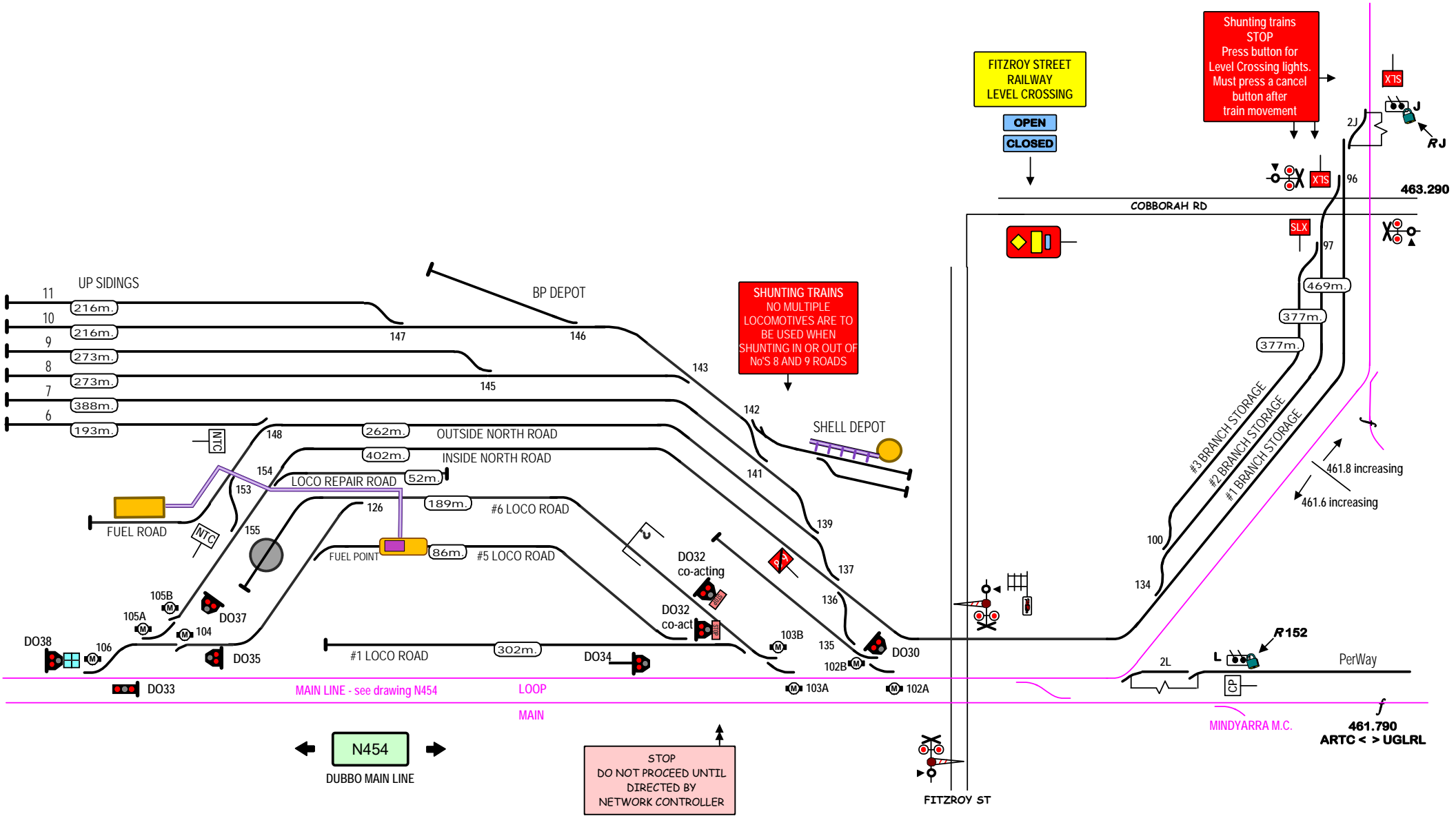
Home Support

NSW Transport for NSW

↓ ↓ RailBam

BIM WCM WPM

N454



Signal Locations

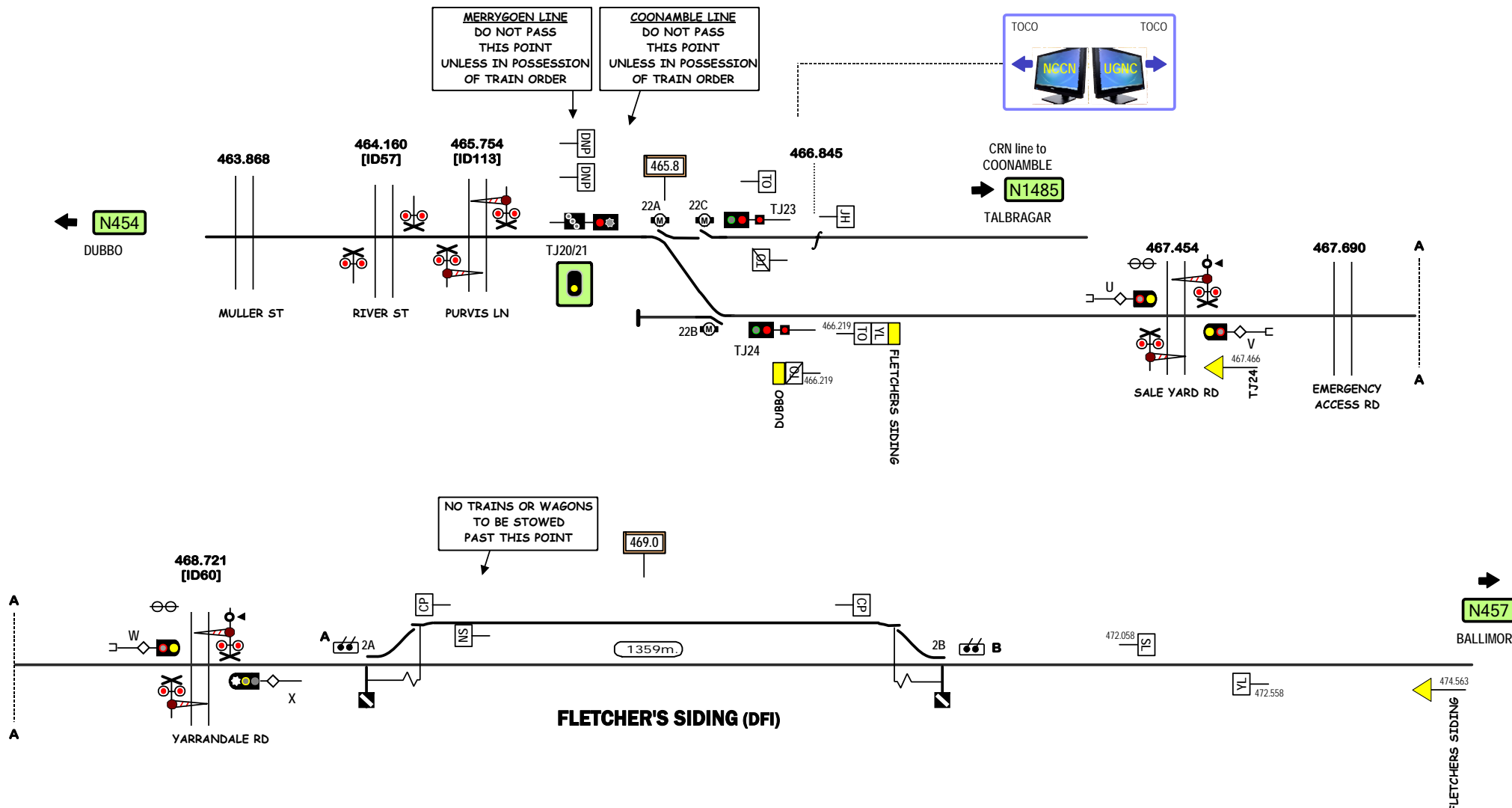
Home Support

© 2007 G F Vincent

STANDARD GAUGE TRACK
DUBBO YARD

N455

TROY JUNCTION (TRJ)



Signal Locations

Home Support

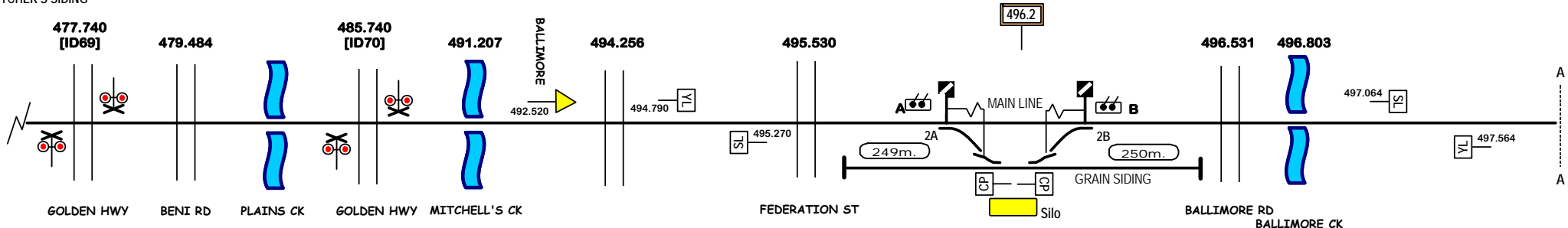
© 2007 G F Vincent

STANDARD GAUGE TRACK TROY JUNCTION - FLETCHER'S SIDING

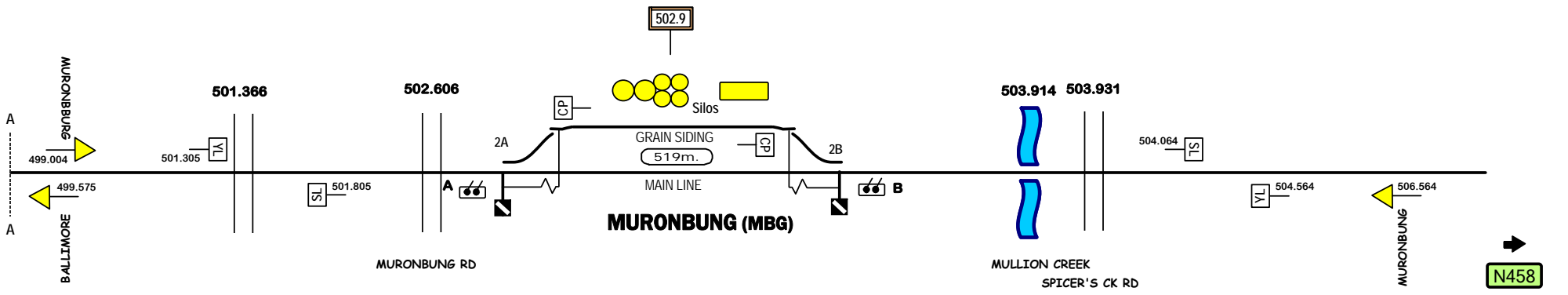
N456

← N456

FLETCHER'S SIDING



BALLIMORE (BLR)



MURONBUNG (MBG)

→ N458

ELONG ELONG

STANDARD GAUGE TRACK
BALLIMORE - MURONBUNG

← N457

MURONBUNG

514.4

ELONG ELONG (ELG)

509.348

ELONG ELONG

510.262

512.337

512.877

B

2B

2C

MAIN LINE

636m.

SIDING

289m.

2E

2D

515.635

516.136

518.136

ELONG ELONG

BARONGUMBLE CK

GRAIN SIDING

Silo

MENDOORAN

547.891

549.891

550.515

A

2A

551.9

MAIN LINE

2B

B

552.138

552.941

553.420

555.545

MENDOORAN

555.882

WALLAROO RD

YARROW RD

SHUNT NECK

65m.

615m.

SIDING

Silos

MENDOORAN (MNO)

N459

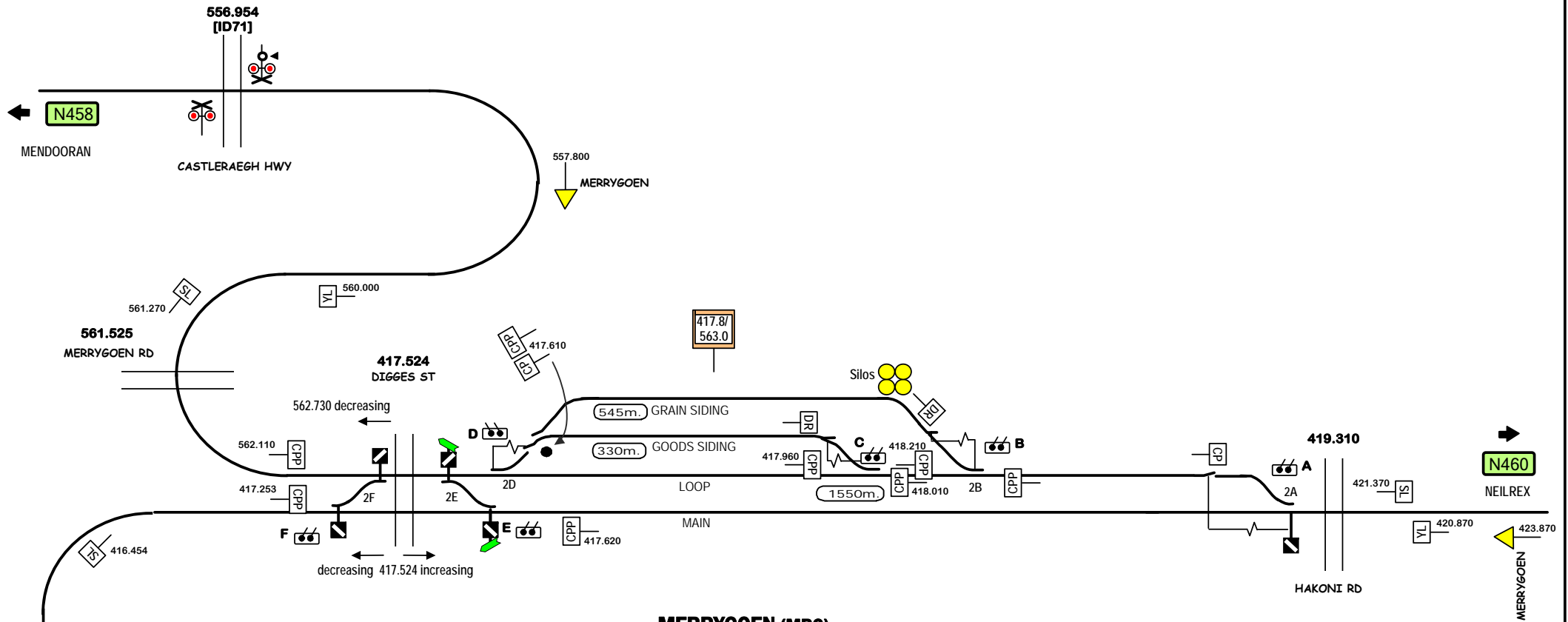
MERRYGOEN

STANDARD GAUGE TRACK ELONG ELONG - MENDOORAN

Home Support

© 2007 G F Vincent

N458



MERRYGOEN (MRG)

STANDARD GAUGE TRACK
MERRYGOEN

← **N459**
MERRYGOEN

NEILREX
434.192 →

434.192 [VL]
[SL] 434.717

2C
C

435.5

4.62m.
Silo

2D
D

436.092

436.673 [PS]

[VL] 437.373

439.373
NEILREX
←

→ **N461**
BINNAWAY

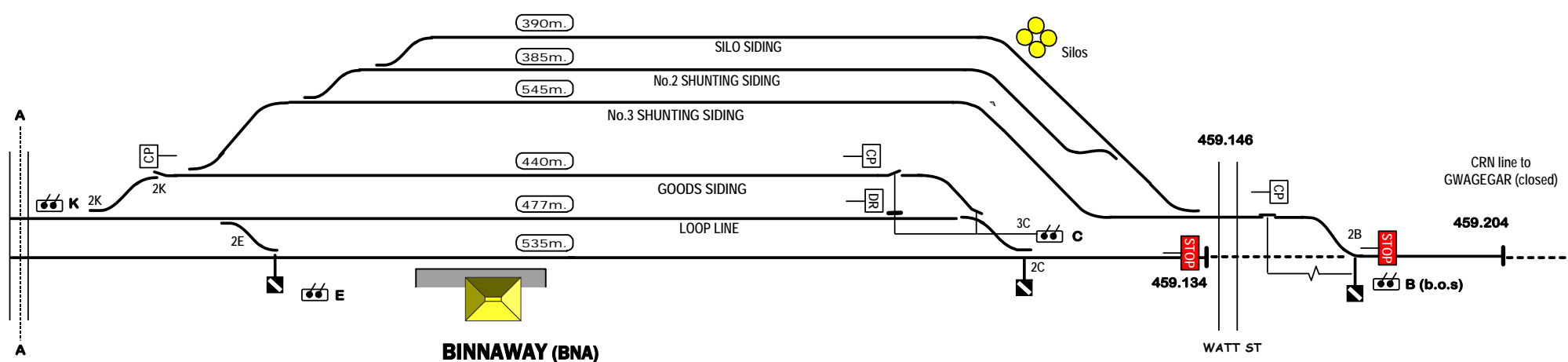
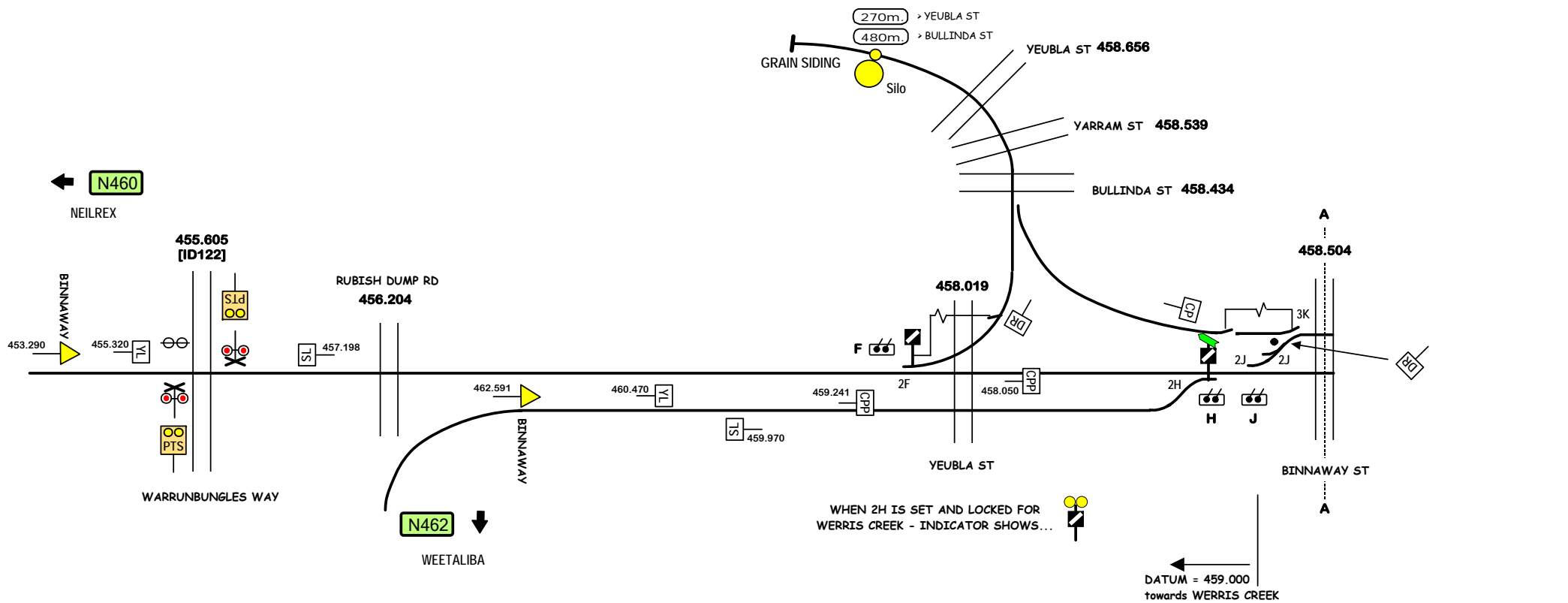
NEILREX (NLX)

STANDARD GAUGE TRACK
NEILREX

Signal Locations
Home Support

© 2007 G F Vincent

N460

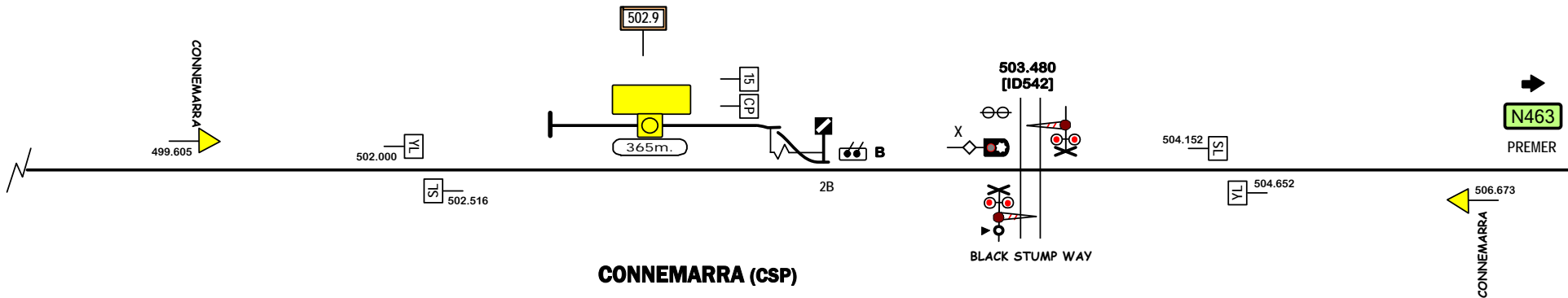
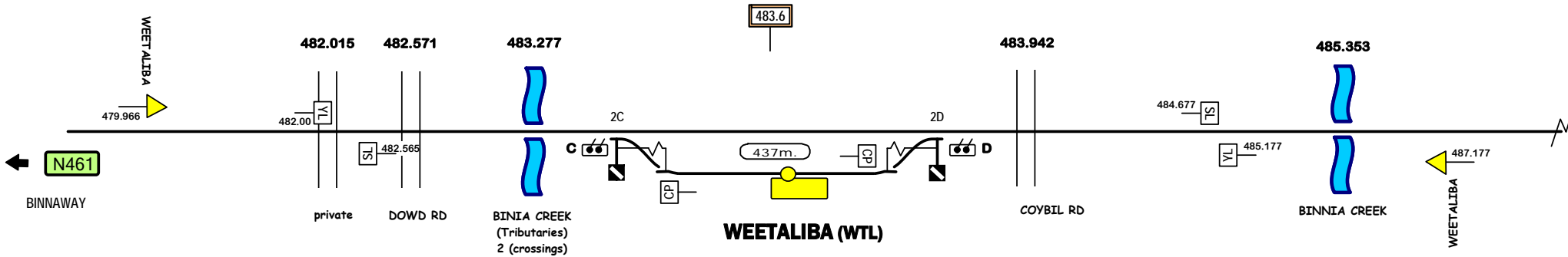


Signal Locations	
Home	Support

© 2007 G F Vincent

STANDARD GAUGE TRACK
BINNAWAY

N461



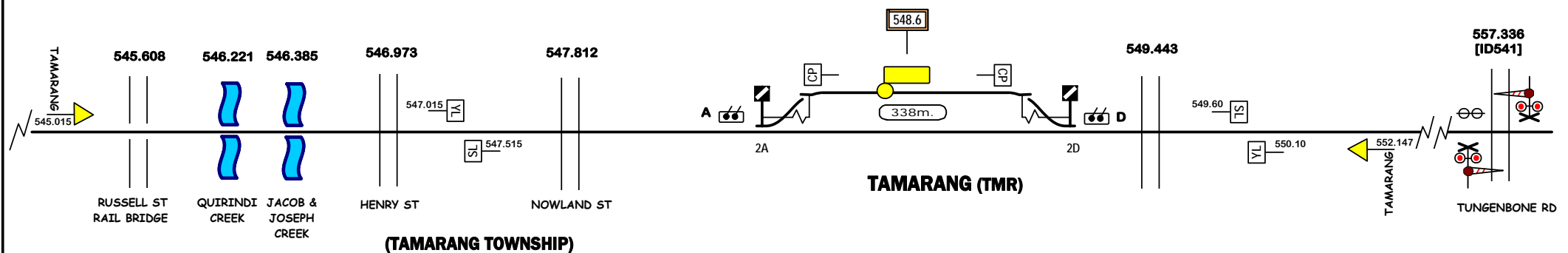
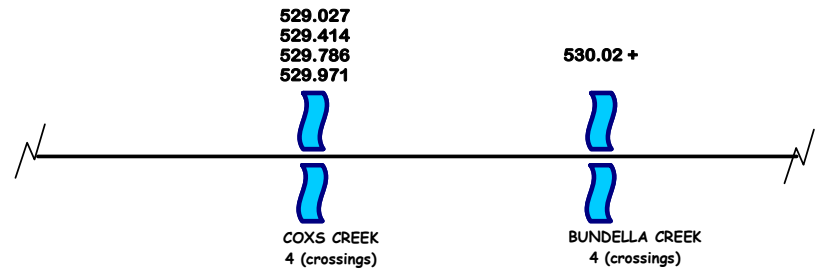
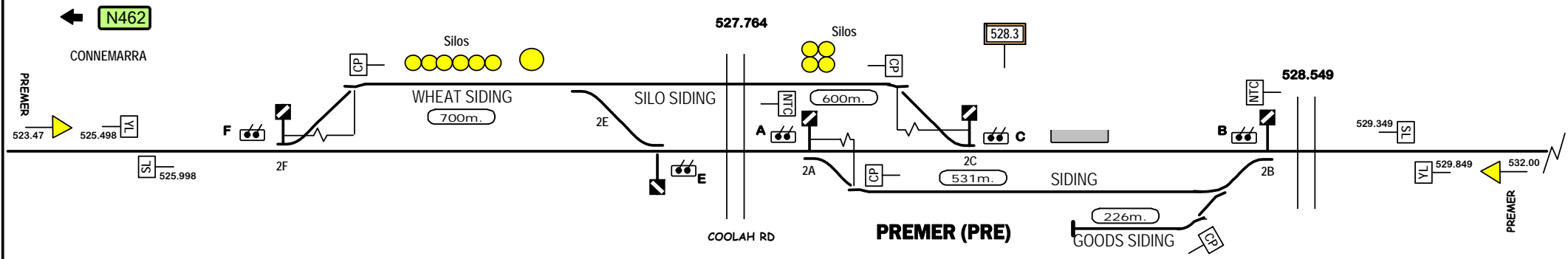
Signal Locations

Home Support

© 2007 G F Vincent

STANDARD GAUGE TRACK
WEETALIBA - CONNEMARRA

N462



Signal Locations

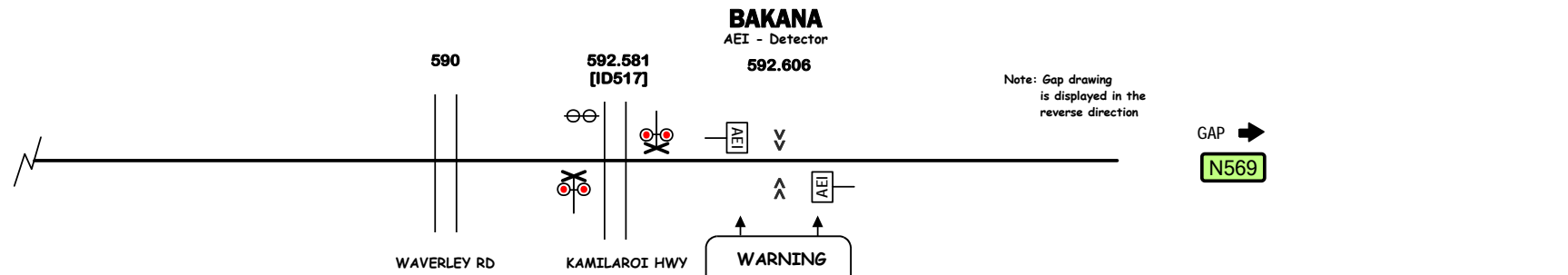
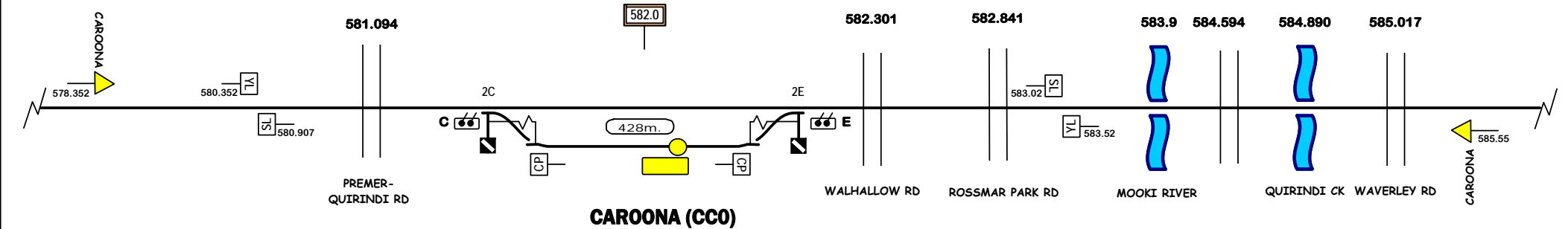
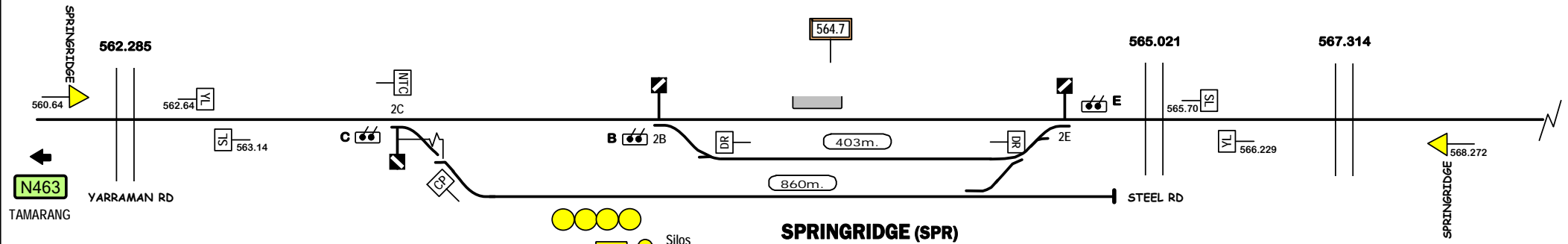
Home Support

© 2007 G F Vincent

STANDARD GAUGE TRACK
PREMER - TAMARANG

N464 →
 SPRINGRIDGE

N463



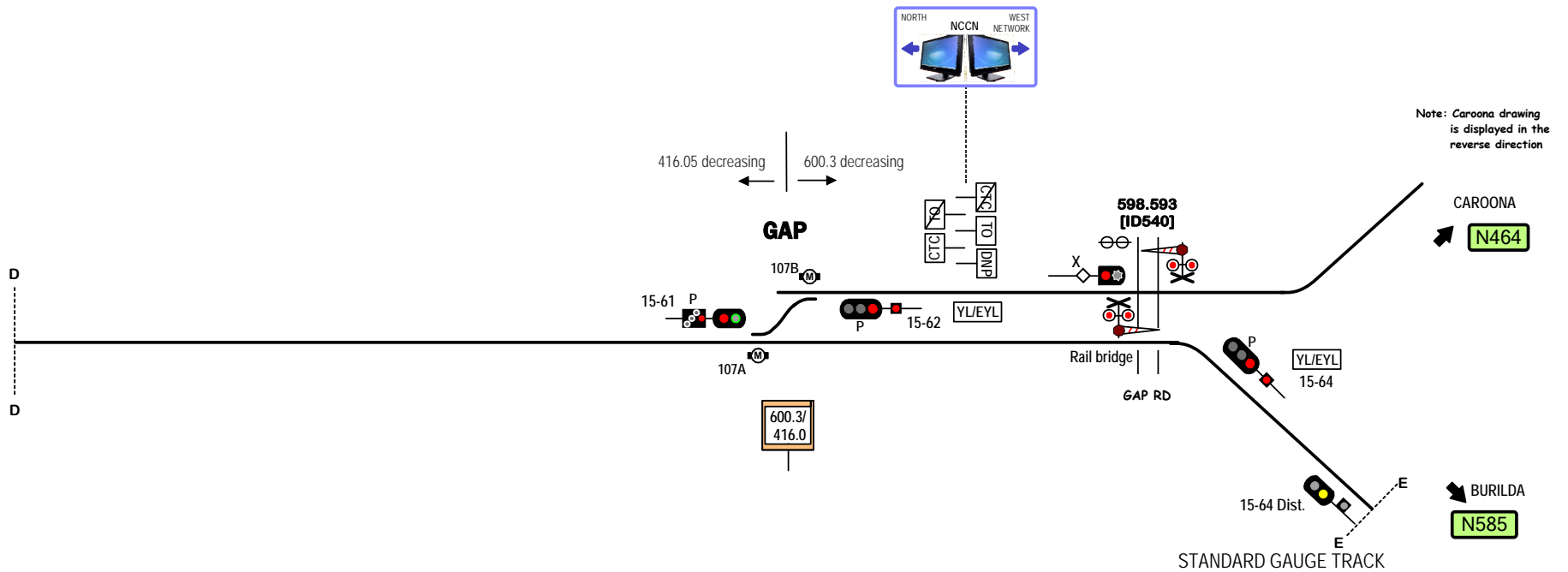
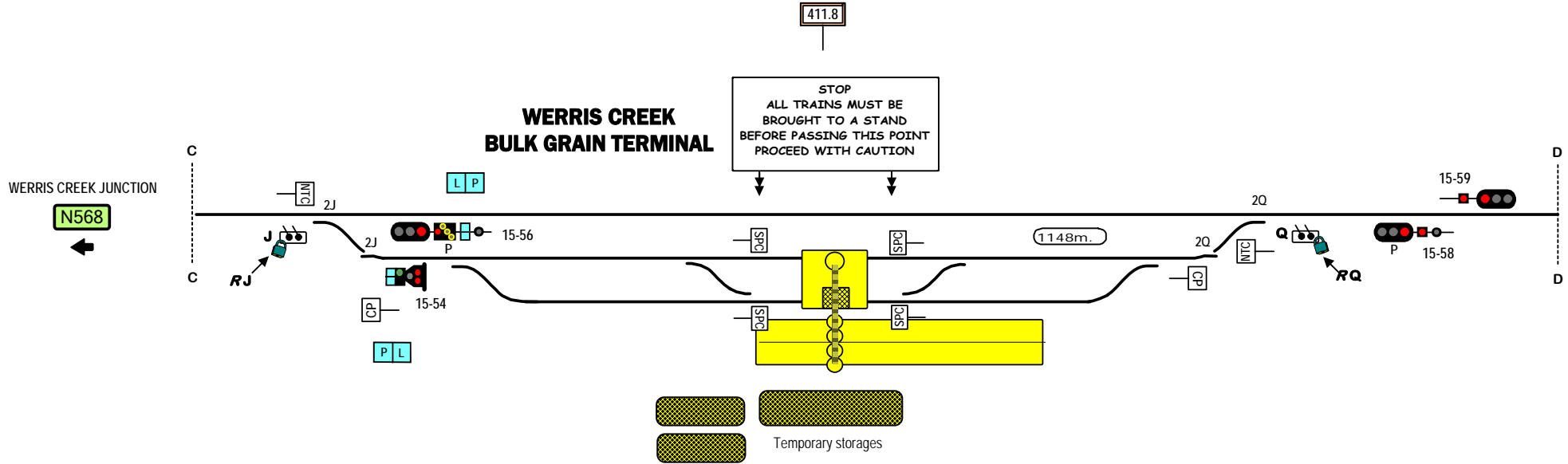
BAKANA
AEI - Detector

592.606

WARNING
Bakana - AEI
592.606 km
NO TRACKWORK
IN THIS AREA
Without approval from
RIC TMS Unit Manager
Pager: -----

Note: Gap drawing
is displayed in the
reverse direction

GAP →
N569



Signal Locations

Home Support

© 2008 G F Vincent

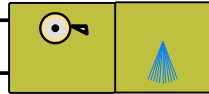
N569

ADJACENT DUBBO - ORANGE MAIN LINE

← N454

DUBBO

Wheel Lathe Train Wash



Biowash



Maintenance Facility

UNDER CONSTRUCTION

STANDARD GAUGE TRACK

MINDYARRA MAINTENANCE CENTRE

Signal Locations

Home

Support

© 2022 G F Vincent



N468