



## Railway Track and Signalling

**Brookfield  
WA (sg) Regional Network**

**Section: Leonora & Esperance Lines**

**Go to page 2 for index**

**G F Vincent 2015**

Last Revised  
29 September 2023

## REGIONAL WA (s.g.) TRACK & SIGNAL INDEX

Page	Drawing	Section
1	Cover	<i>Regional WA (sg)</i>
2		Index
3	Sect. L9	<i>Leonora line</i>
4	W1841	Broad Arrow - Menzies
5	W1842	Myamin - Malcolm
6	W1843	Leonora
7	Sect. L8	<i>Esperance Line</i>
8	W1851	Hampton Intermodal-Kambalda
9	W1852	Lefroy-Cowan
10	W1853	Norseman-Salmon Gums
11	W1854	Grass Patch-Gibson
12	W1855	Esperance
13	W1856	Esperance Wharf
14	W1859	Redmine Branch

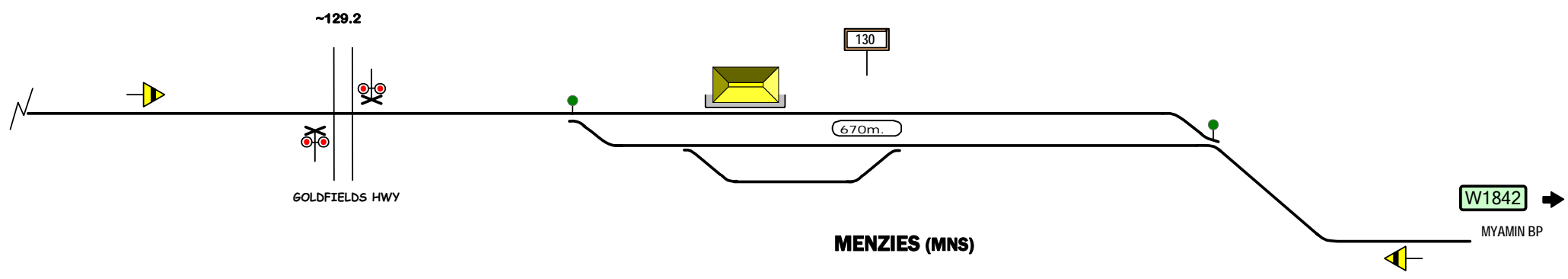
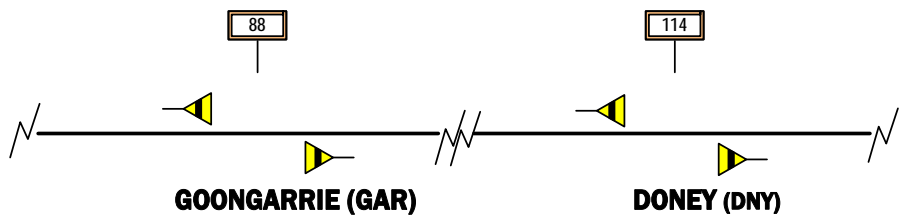
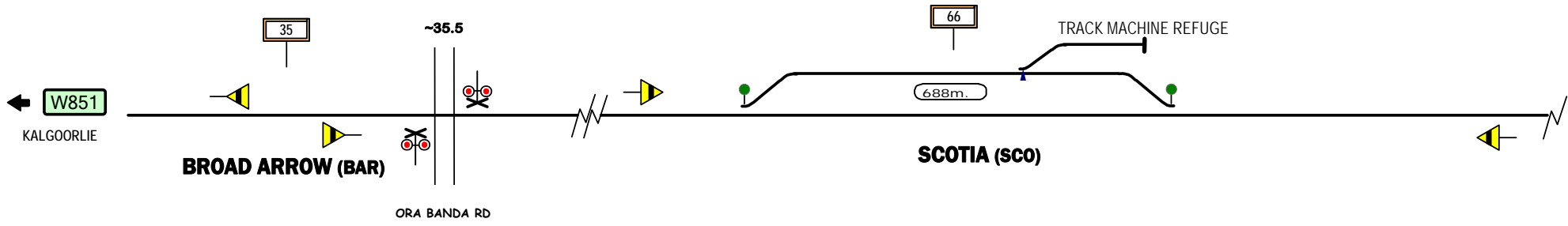
LINE	Leonora Line
SECTION	Kalgoorlie - Leonora
PAGES	1841 - 1843

# Western Australia

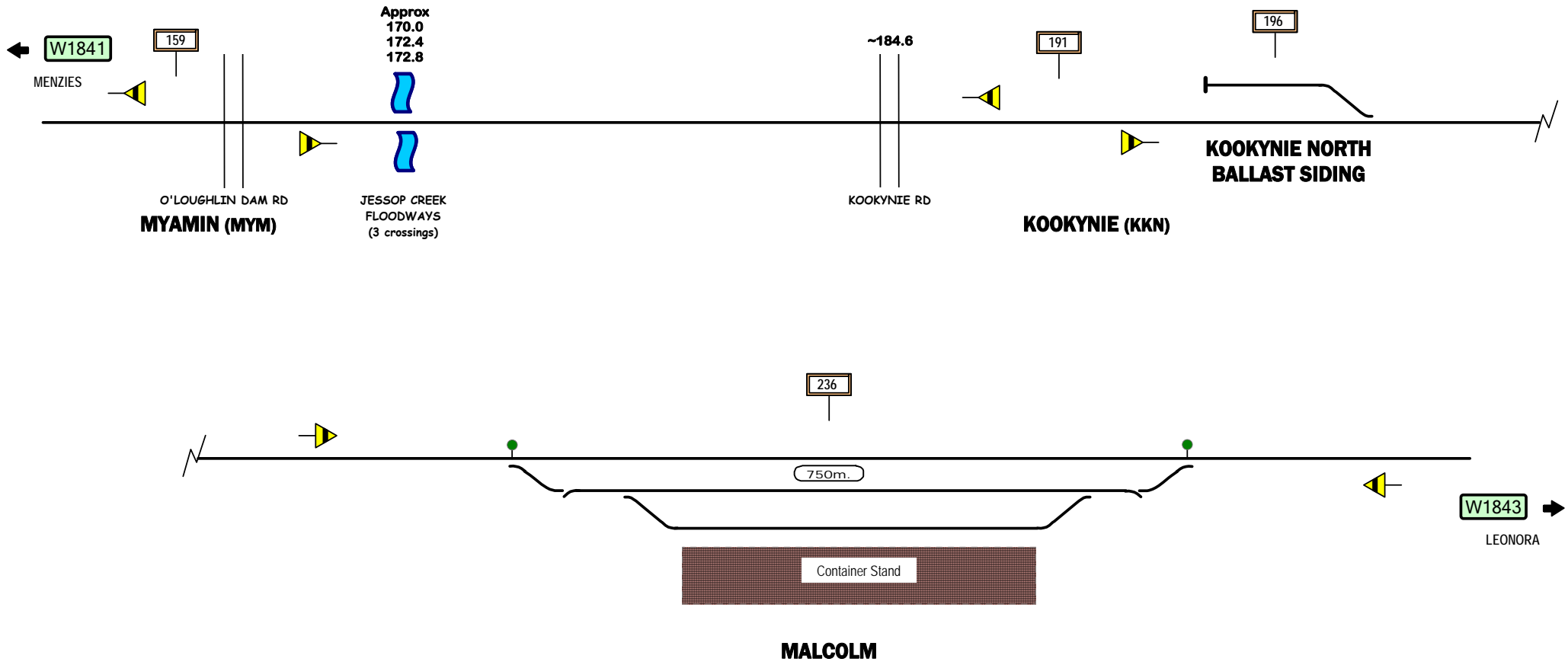
Home

Another Line

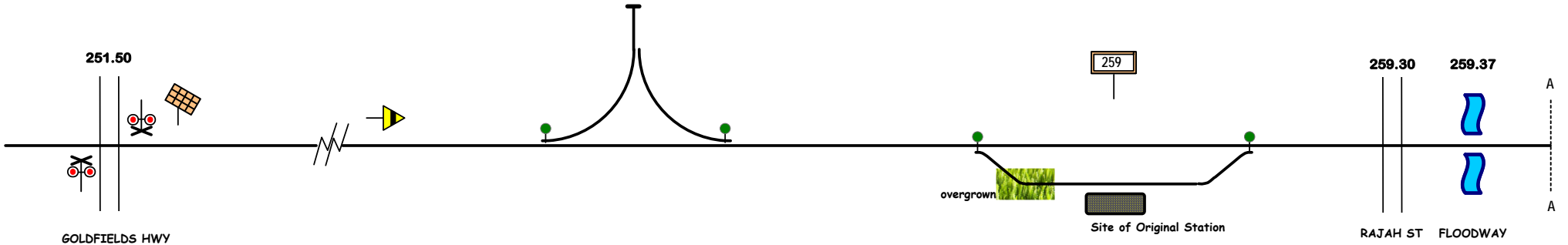




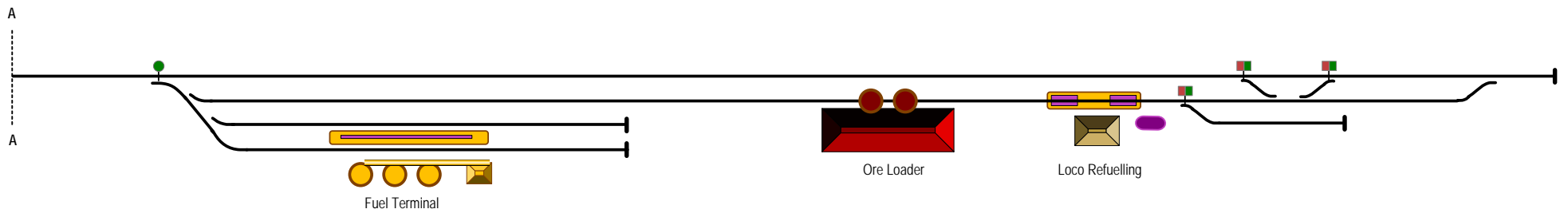
STANDARD GAUGE TRACK  
**BROAD ARROW BP - MENZIES**



STANDARD GAUGE TRACK  
**MYAMIN - MALCOLM**



**LEONORA (LNR)**



STANDARD GAUGE TRACK  
**LEONORA**

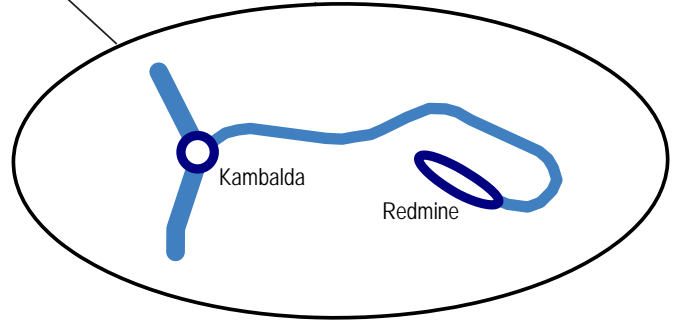
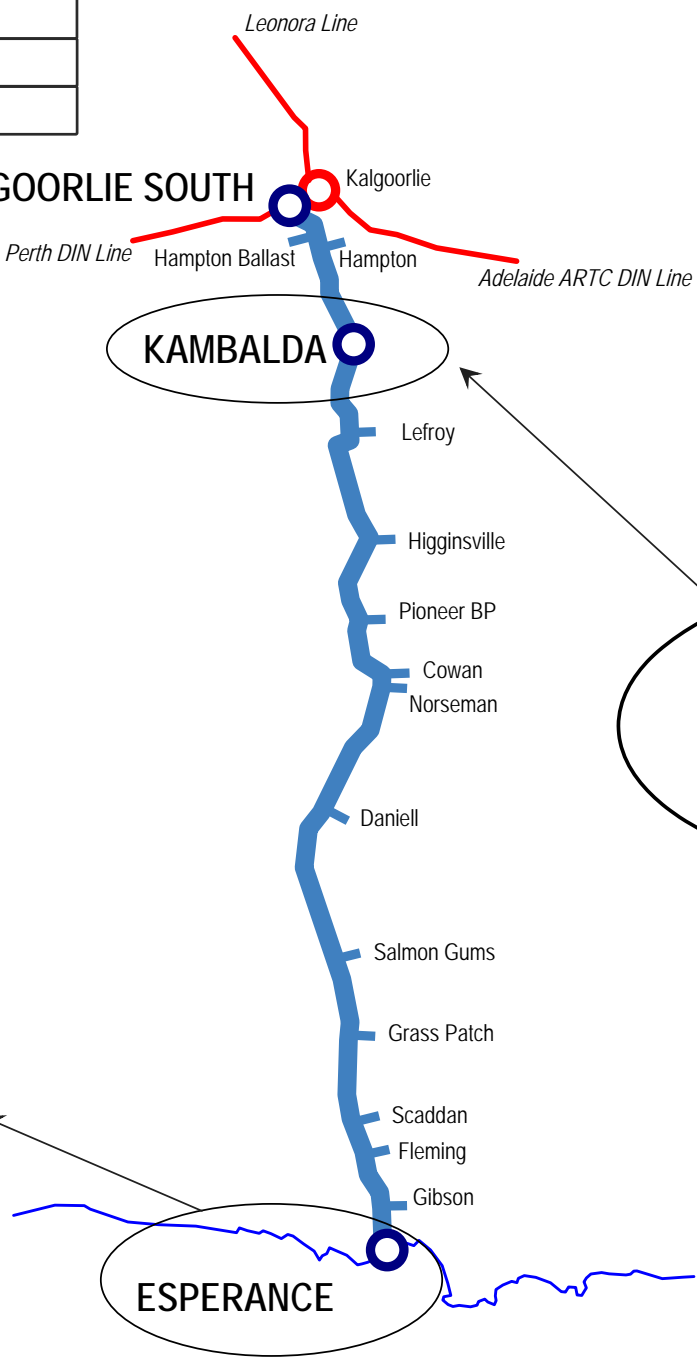
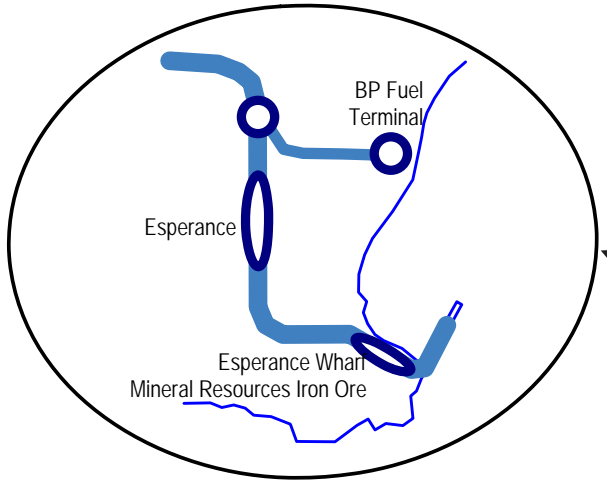
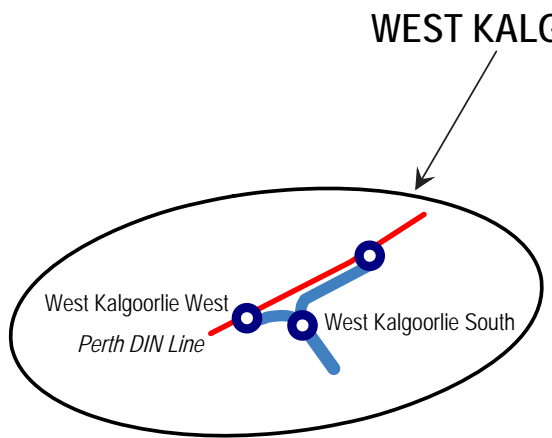
LINE	Esperance Line
SECTION	West Kalgoorlie South - Esperance
PAGES	1851 - 1859

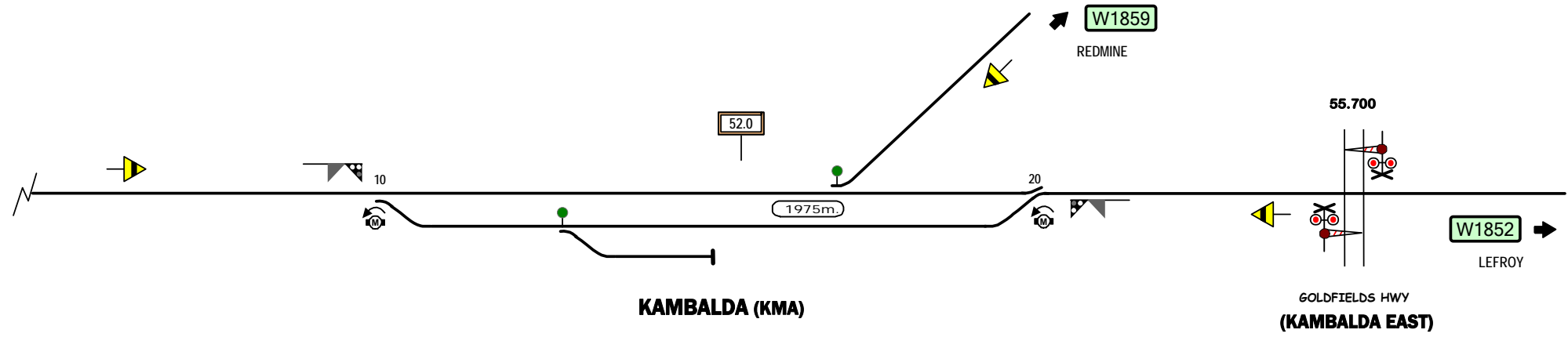
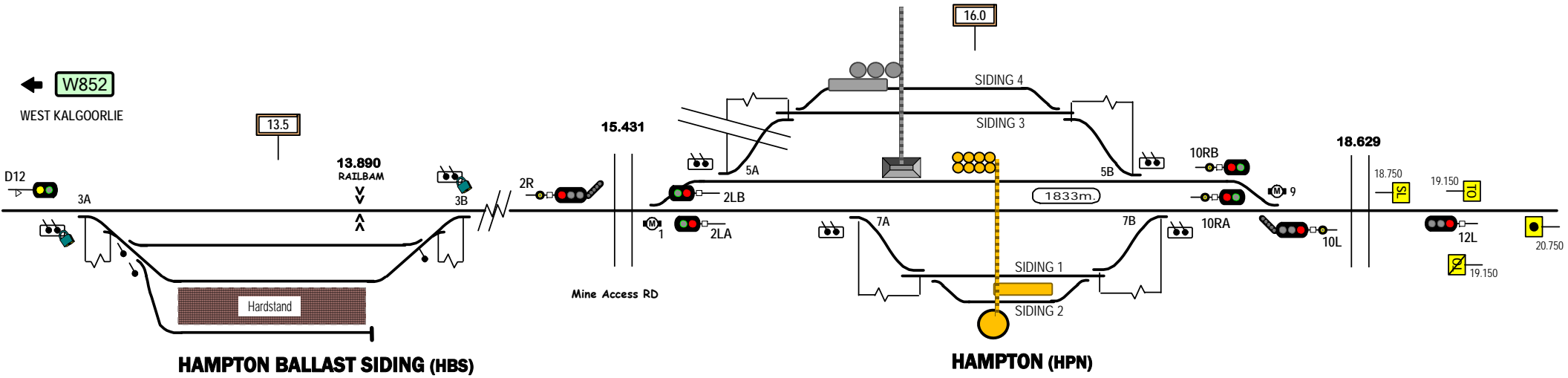
# Western Australia

Home

Another Line

Click stations to select





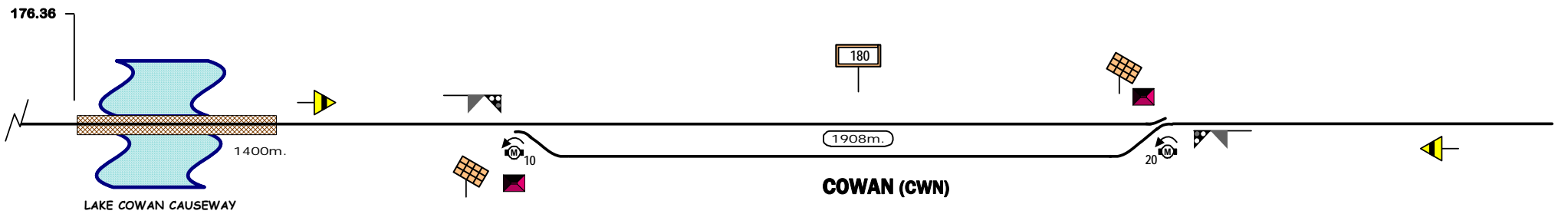
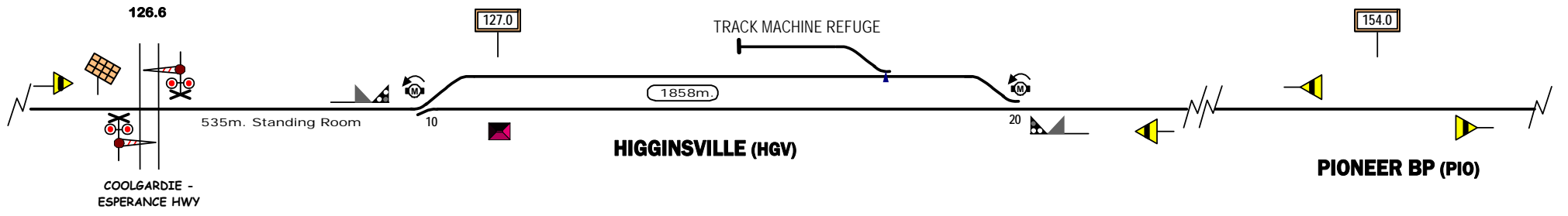
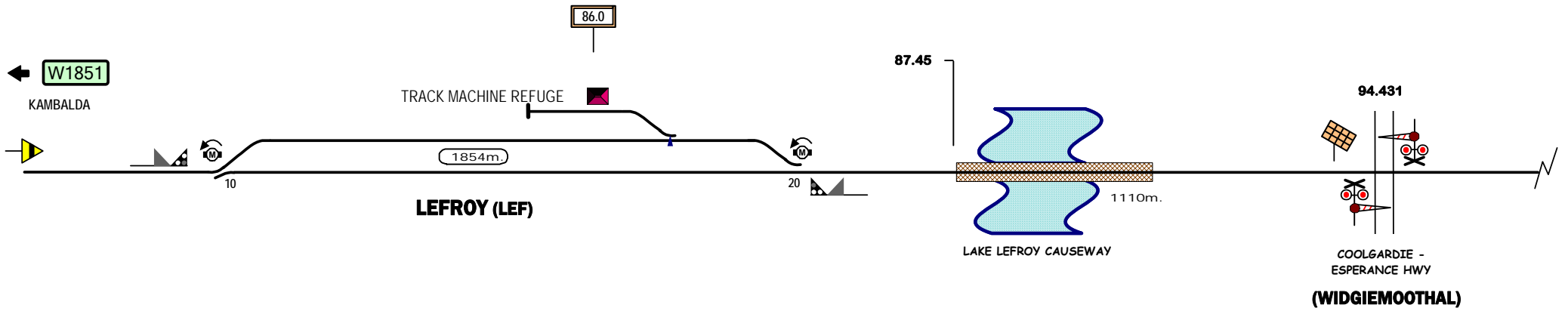
STANDARD GAUGE TRACK  
**HAMPTON - KAMBALDA**

Signal Locations  
 Home Support

© 2014 G F Vincent

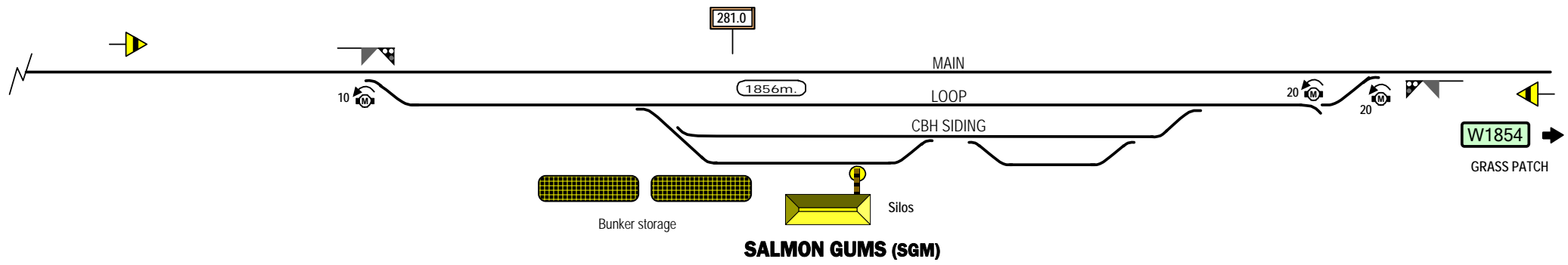
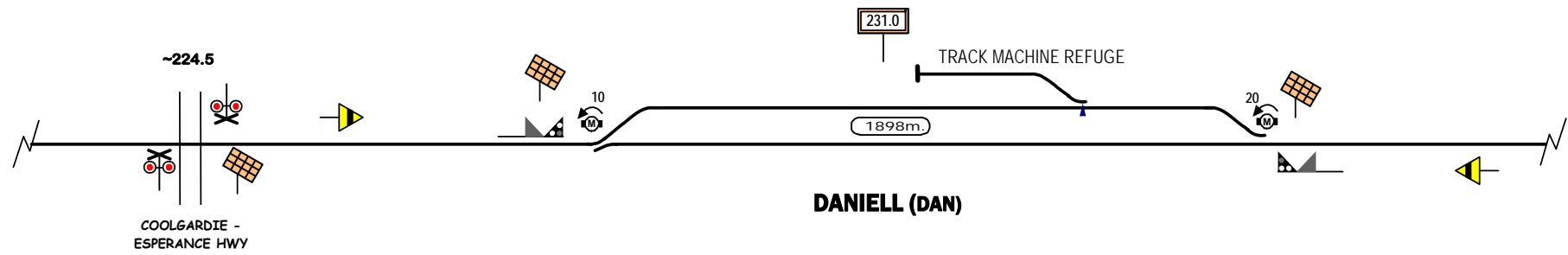
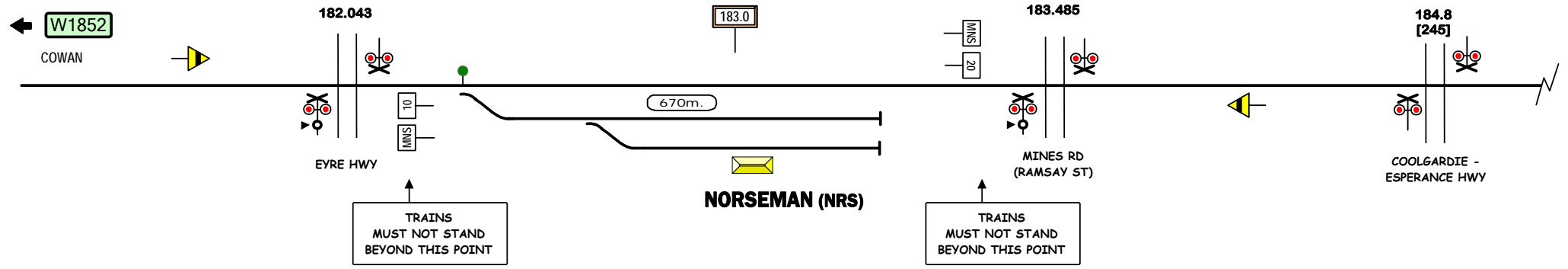
W1851



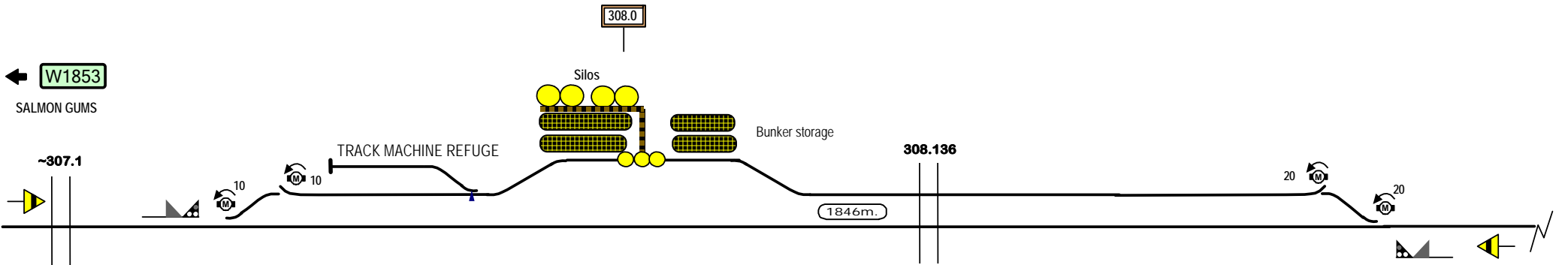


STANDARD GAUGE TRACK  
LEFROY - COWAN

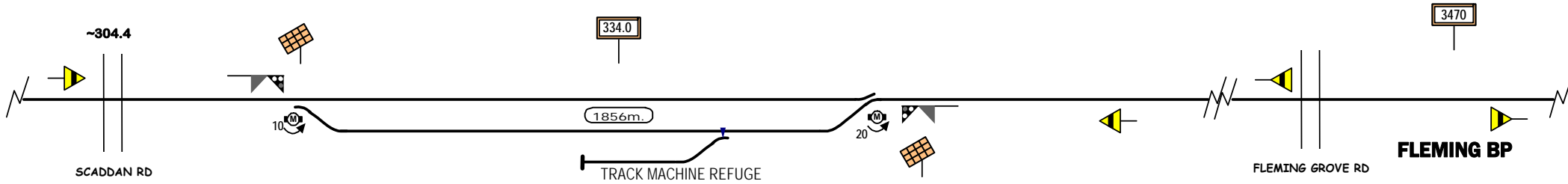
W1853 → NORSEMAN



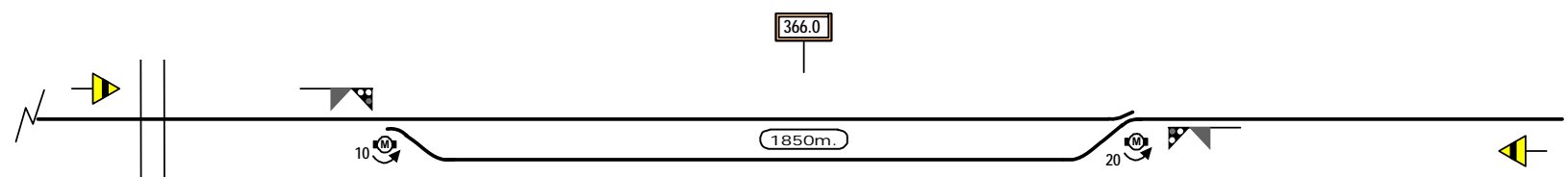
STANDARD GAUGE TRACK  
**NORSEMAN - SALMON GUMS**



**GRASS PATCH (GRP)**

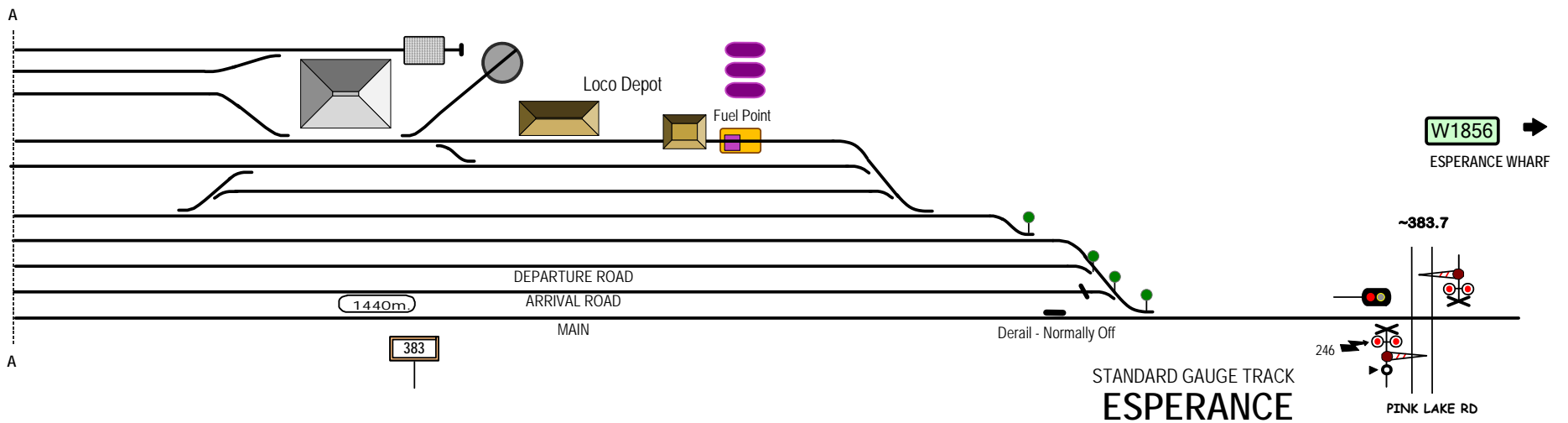
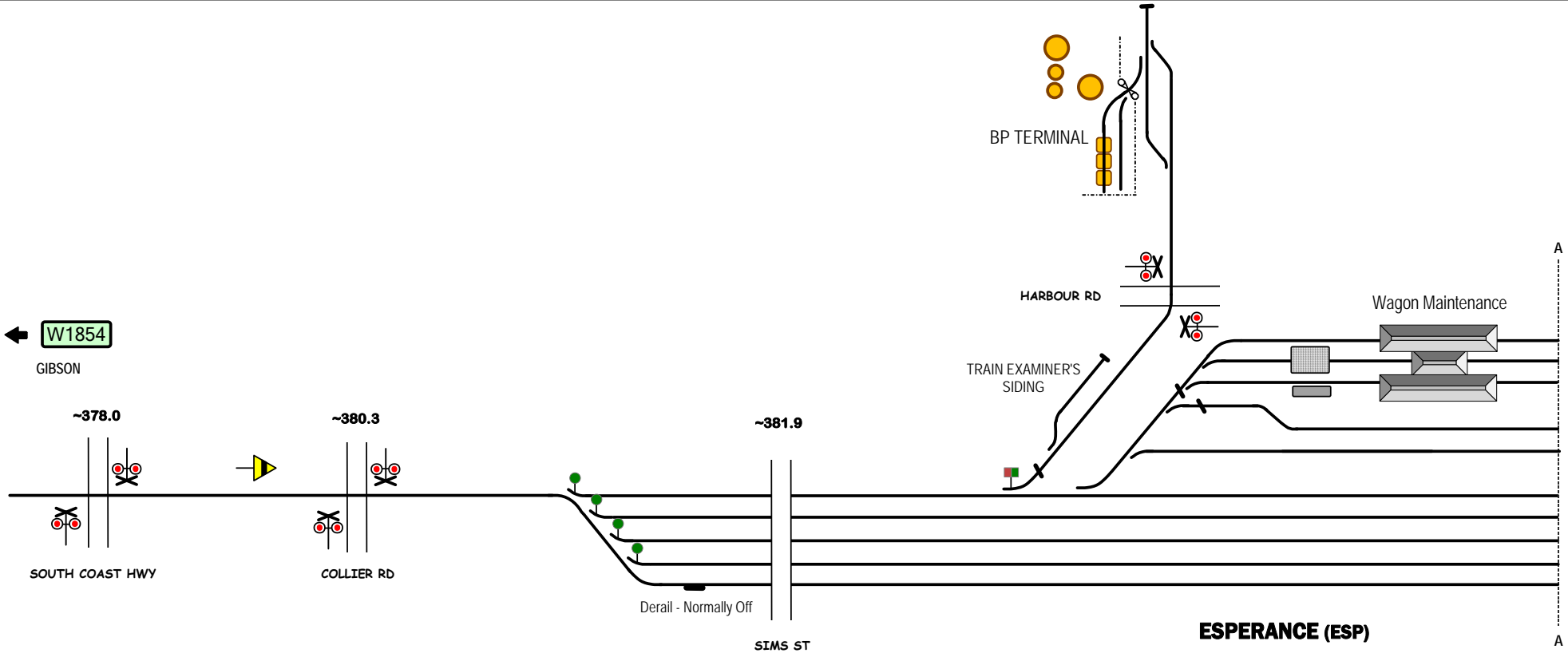


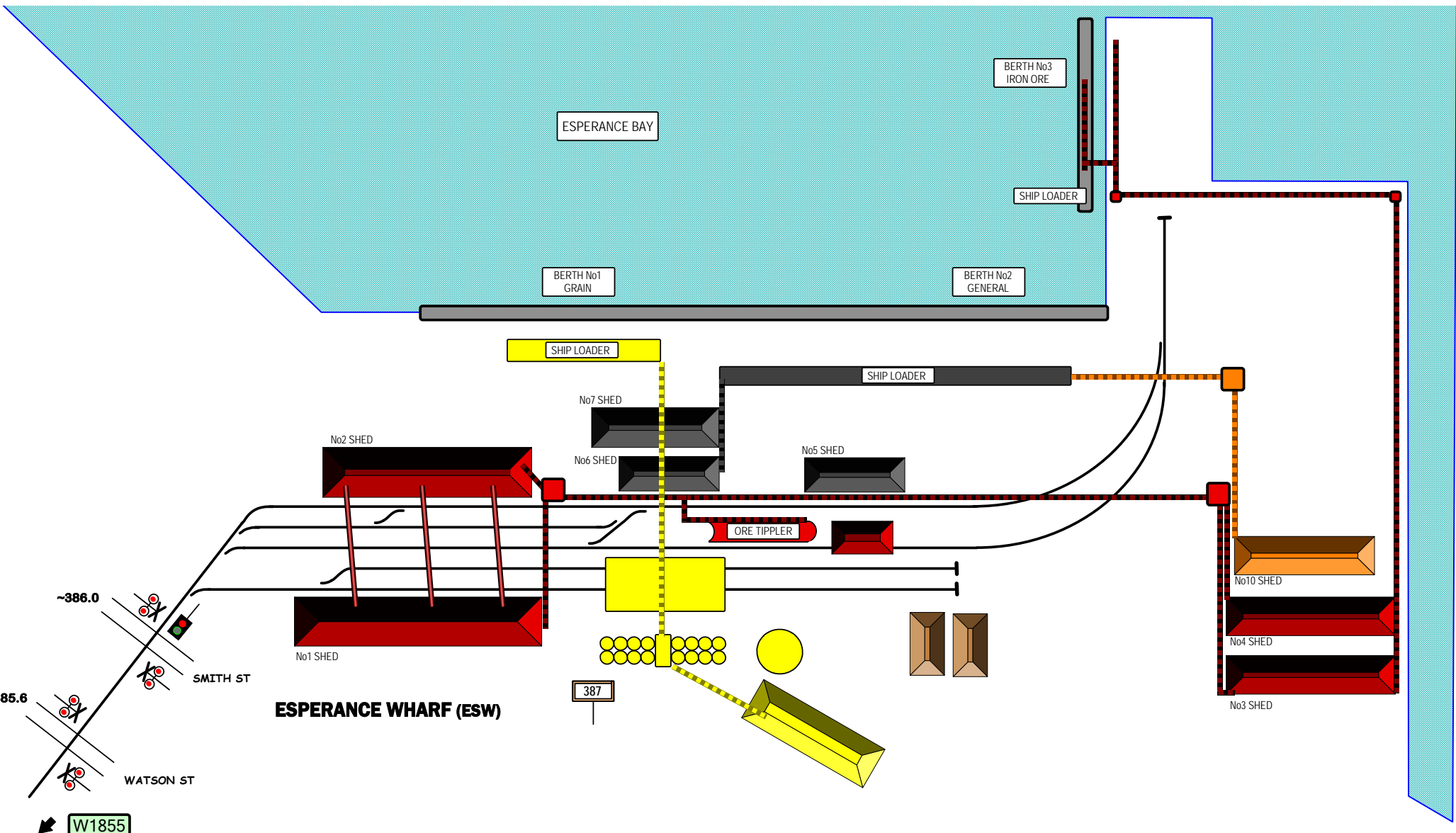
**SCADDAN (SCN)**



**GIBSON (GIB)**

STANDARD GAUGE TRACK  
**GRASS PATCH - GIBSON**





- SHED & CONVEYOR COLOUR CODE
- Grain
  - Sulphur
  - Fertiliser
  - Iron Ore
  - Mineral Concentrates

STANDARD GAUGE TRACK  
**ESPERANCE WHARF**

Signal Locations

Home Support

© 2014 G F Vincent

W1856

← W1851  
KAMBALDA

2.505  
GOLDFIELDS HWY  
(KAMBALDA EAST)

4.700  
DURKIN RD

REDMINE (RED)

7.6

650m.

STANDARD GAUGE TRACK  
REDMINE BRANCH