

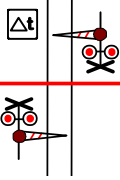
← V1164
CRESWICK

181.655



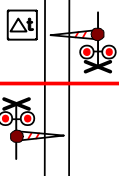
CRESWICK CREEK

181.934
(RLX2244)



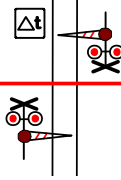
CATTLE STATION HILL RD

184.020
(RLX2245)



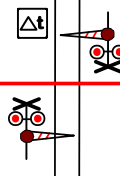
ANDERSONS RD

185.110
(RLX2246)



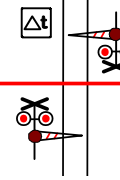
TOURELLO RD

186.961
(RLX2247)



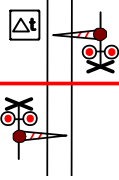
BALLARAT - MARYBOROUGH RD

188.556
(RLX2248)



COOKS RD

190.130
(RLX2249)



BLACK SWAMP RD

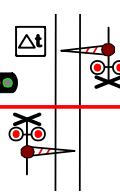
192.6

CLUNES

CLV6

CLV30

192.286
(RLX2251)

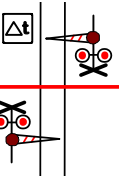


BOUNDARY ST

CLV12

CLV10

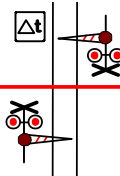
193.362
(RLX2253)



LEARMONTH RD

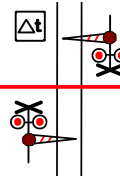
CLV26

194.010
(RLX2255)



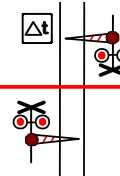
ROSES LN

194.094
(RLX2256)



CEMETERY RD

197.329
(RLX2257)



BECKWORTH COURT RD

203.142

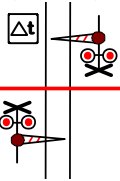


McCALLUM CREEK

209.8

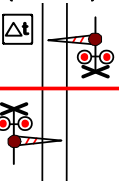
TALBOT

206.625
(RLX2261)



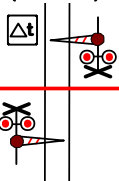
OLD BALLARAT RD

209.269
(RLX2262)



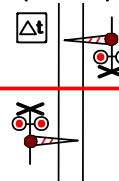
BALLARAT - MARYBOROUGH RD

209.531
(RLX2263)



SCANDINAVIAN CR

212.023
(RLX2265)



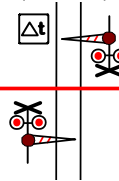
CHAMPIONS RD

212.322



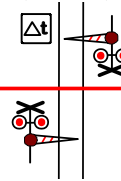
BACK CREEK

215.222
(RLX2266)



CARISBROOK - TALBOT RD

217.862
(RLX2269)



DEHNERTS RD

V1166 →

MARYBOROUGH

The Yelta Line is to be gauge converted and become a V/Line component of the National Standard Gauge Network

BROAD GAUGE TRACK
TOURELLO - TALBOT

Signal Locations

Home Support

© 2015 G F Vincent

V1165