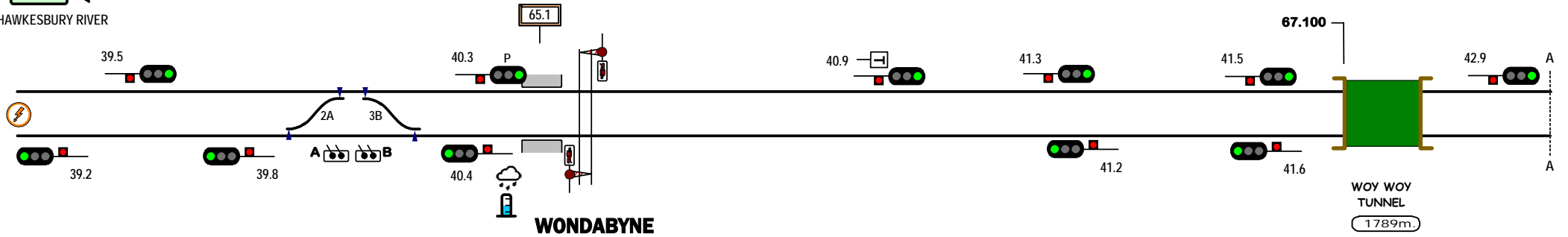


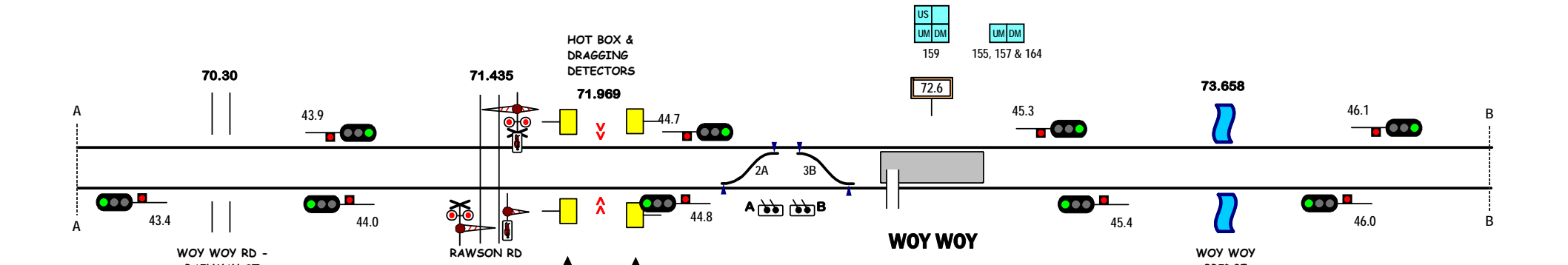
Y2307 ←

HAWKESBURY RIVER



WONDABYNE

WOY WOY TUNNEL
1789m

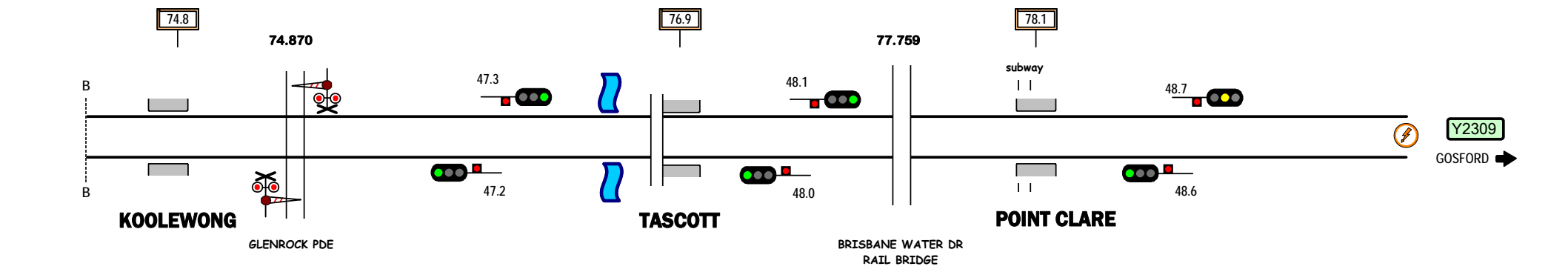


WOY WOY

WOY WOY BRIDGE

WARNING
 WAYSIDE DETECTION SYSTEM
 WOY WOY 71.969 kms
 NO TRACK WORK IN AREA
 WITHOUT APPROVAL FROM
 TRAIN MONITORING SYSTEM UNIT
 PHONE (02) -----

WOY WOY RD - RAILWAY ST
 Interconnect RAIL BRIDGE



KOOLEWONG

TASCOTT

POINT CLARE

BRISBANE WATER DR RAIL BRIDGE

Y2309 →

GOSFORD

This drawing is provided to show Sydney Trains' Northern Sydney access (FLEMINGTON JCN- ISLINGTON JCN) to the ARTC NATIONAL FREIGHT ROUTE. Accordingly it only details the Main (Freight) tracks, and signals are only shown when they are on Main lines, or are protecting access to, or across them.

STANDARD GAUGE TRACK
WONDABYNE - POINT CLARE