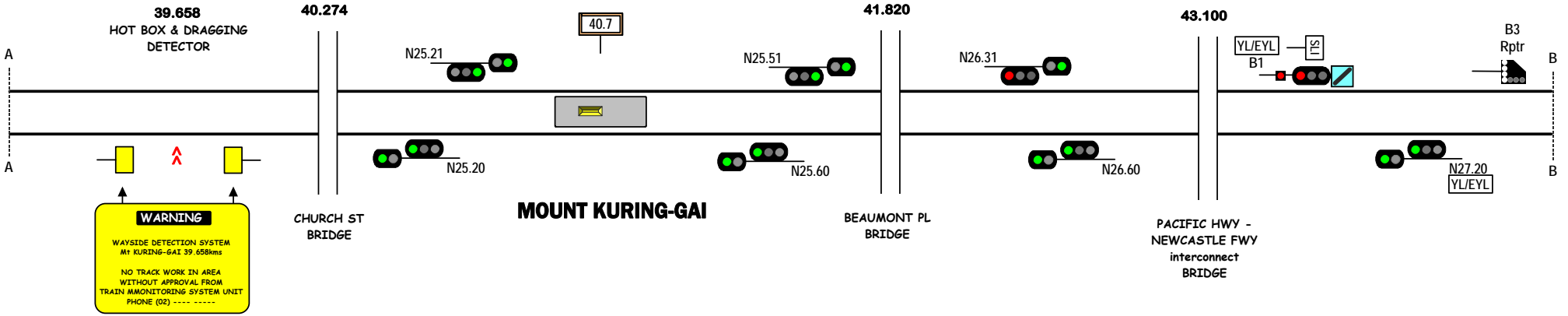
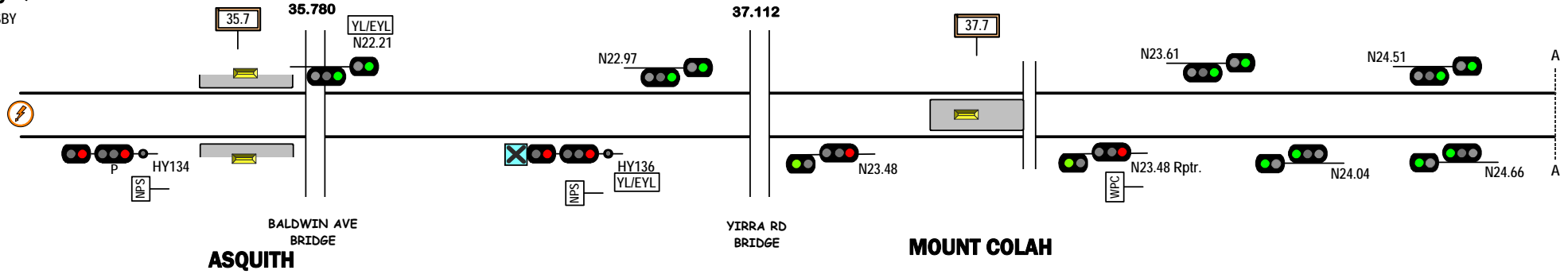


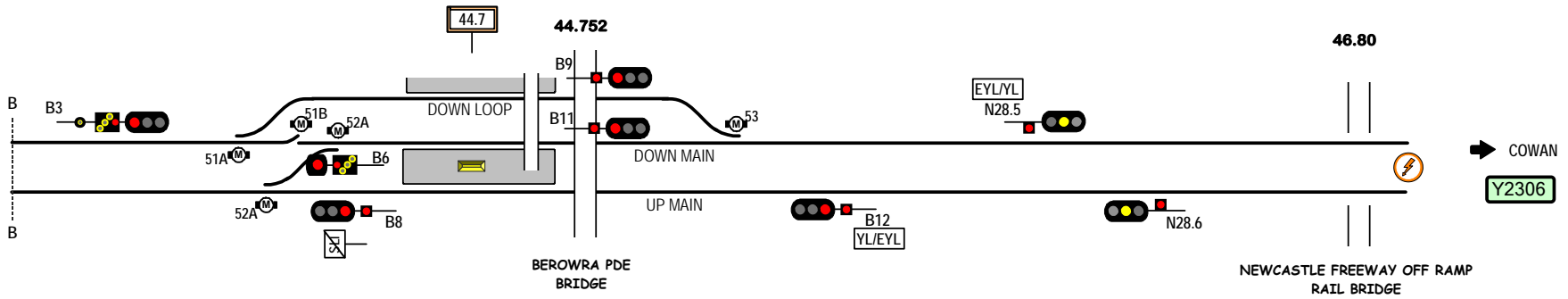
Y2304 ←
HORNSBY



WARNING

WAYSIDE DETECTION SYSTEM
Mt KURING-GAI 39.658kms

NO TRACK WORK IN AREA
WITHOUT APPROVAL FROM
TRAIN MONITORING SYSTEM UNIT
PHONE (02) -----



This drawing is provided to show RailCorp's Northern Sydney access (FLEMINGTON JCN- ISLINGTON JCN) to the ARTC NATIONAL FREIGHT ROUTE. Accordingly it only details the Main (Freight) tracks, and signals are only shown when they are on Main lines, or are protecting access to, or across them.

STANDARD GAUGE TRACK
ASQUITH - BEROWRA