

← N568

WERRIS CREEK

424.347



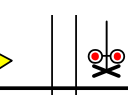
CURRABUBULA CREEK

(CURRABUBULA)

BELGAMBA

425.970

426.054 [ID510]



TAMWORTH RD

428.050

428.015

428.428



CURRABUBULA CREEK

429.8



BELGAMBA MAIN LINE LOADER

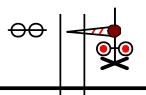
430.900

432.005

434.065

BELGAMBA

436.675 [ID536]



(DURI)

CURRABUBULA ST

WARRAL

438.971

441.986

442.810

2C

443.9

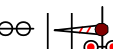


Silos

344m.

WARRAL

441.018 [ID136]



WARRAL RD

445.288

444.862

445.362

TIMUMBURI CREEK

WEST TAMWORTH

447.202

447.371

WARRAL

N1562 →

WEST TAMWORTH

Signal Locations

Home Support

© 2010 G F Vincent

STANDARD GAUGE TRACK
(CURRABUBULA) - WARRAL

N1561