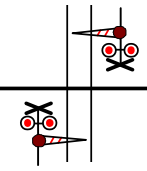


ARTC Lease line
SYDNEY-ALBURY
← N269
JOPPA JUNCTION

238.820
[ID351]



CURRAWONG RD

(KOMUNGLA)

SPRINGFIELD
244.000

246.3



246.000



246.500



248.500

SPRINGFIELD


SPRINGFIELD BP

250.455

254.597

255.766

256.158



INVERLOCHY RD

(INVERLOCHY)




COVAN CREEK RD



MULWAREE RIVER (trib.)

(LAKE BATHURST)



TRANGO ST



258.650

260.650



261.150



2C



2C



262.5

526m.

TARAGO

2D

MAIN

LOOP

2E

2E

2E

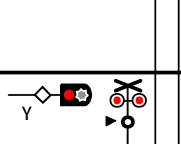
A
A

263.267
[ID353]

262.208

264.6

A
A



GOULBURN ST



263.330



CRISPS CREEK



2A

2A



No.1 SIDING



No.2 SIDING

CRISPS CREEK

2B



2B



B

B

265.940

266.528



268.528



TARAGO

N1242 →

MT FAIRY

SHUNTING TRAINS DO NOT PASS
THIS POINT UNLESS PROCEEDING
ACROSS COOMA RD LEVEL CROSSING

Signal Locations
Home Support

© 2010 G F Vincent

STANDARD GAUGE TRACK
(JOPPA JUNCTION) - CRISPS CREEK

N1241