

W860

MERREDIN

Narrow Gauge line to KONDININ

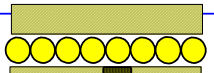
ALL Narrow Gauge lines Out of Service

Narrow Gauge line to BRUCE ROCK


282

Loco

Silos and discharge sheds



Bunker Storage



COHN CREEK

518m.

1535m. >> 111

106

104

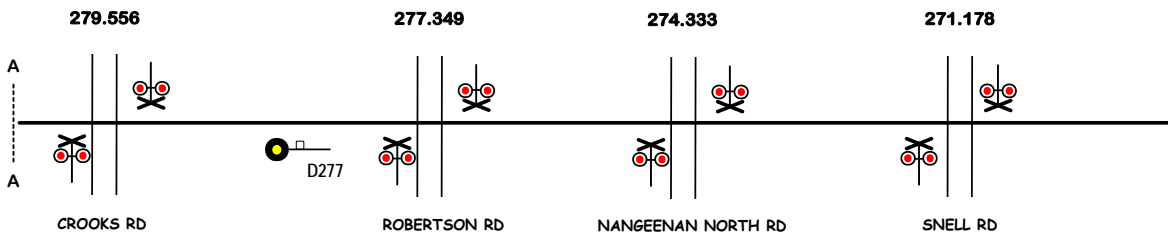
102

101



Narrow Gauge line to WYALKATCHEM (closed)

U1820



A

CROOKS RD

ROBERTSON RD

NANGEENAN NORTH RD

SNELL RD

W862

HINES HILL



EGR

CENTRAL

STANDARD GAUGE TRACK except as shown WEST MERREDIN

Signal Locations

Home Support

© 2014 G F Vincent

W861