

RESIDENTIAL AREA
PLEASE
MINIMISE
NOISE

470.690
470.690

474.176
[ID529]

475.195

475.461
[ID528]

A

N587

CURLEWIS

CARROLL ST

OXLEY HWY
(ABBOTT ST)
BRIDGE

MARQUIS ST

GRAIN SIDING RELEASE

R70

Silos

SILO SIDING

No2 LOCO ROAD

No1 LOCO ROAD

A

49B INDC.

S M

475.8

S M

GH11

51B

50B

52A

GH10

GH12

52B

No1 GOODS SIDING

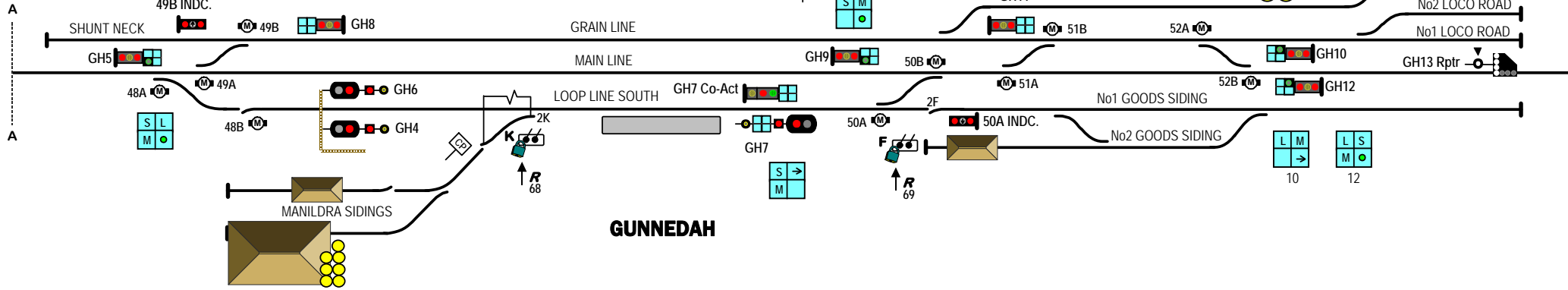
No2 GOODS SIDING

10

12

B

B



GUNNEDAH

476.236
[ID527]

476.500

GUNNEDAH LOOP

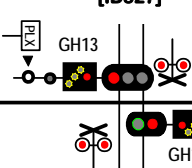
477.321

N589

GUNNEDAH COAL

B

B



NEW ST

BLACK JACK CREEK



GH15

GH18

STOCK SIDINGS

GH16

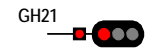
LOOP LINE NORTH

MAIN LINE

136.0m

2N

unnamed
UNDERPASS



GH21

GH19

GH22

STANDARD GAUGE TRACK

GUNNEDAH - GUNNEDAH LOOP

Silos

170m

GUNNEDAH AWB

470.690

470.690

477.3

Signal Locations

Home Support

© 2010 G F Vincent

N588