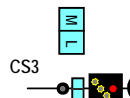
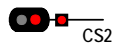
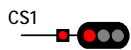


N586

NEA



547.930  
[ID530]

KAMILAROI HWY



CURLEWIS (CLS)

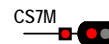
458.5

1492m.

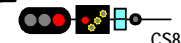


Silos

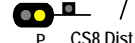
R 72



52



CS8



N588



GUNNEDAH

469

SOUTH GUNNEDAH LOOP  
Proposed

Signal Locations

Home Support

© 2010 G F Vincent

STANDARD GAUGE TRACK  
CURLEWIS

N587