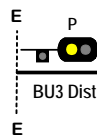
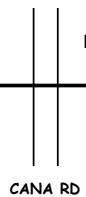


N569

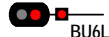
GAP



418.001



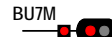
51



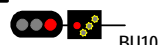
421.7

1372m

BURILDA (BUR)

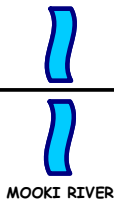
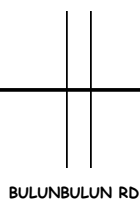


52

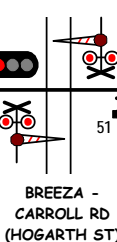


431.730

432.045

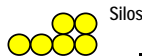


433.416 [ID532]



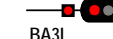
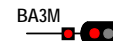
71

2E

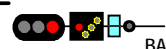


1350m

BREEZA (BZA)



52



N586



WATERMARK

Signal Locations

Home Support

© 2010 G F Vincent

STANDARD GAUGE TRACK
BURILDA - BREEZA

N585