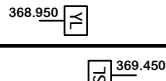


GULGONG NORTH

N581



370.215 [ID75]

CRABON RD  
CASTLERAEGH HWY

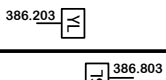
BIRRIWA



542m.



382.793



387.570 [ID74]

SULLIVAN ST  
GOLDEN WAY

DUNEDOO



729m.

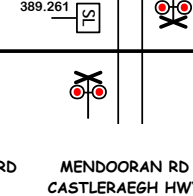
507.8

388.671

389.495

390.175

392.054



REDBANK RD

MENDOORAN RD  
CASTLERAEGH HWY

TALBRAGAR  
RIVER

PATRICK RD



FAIRFIELD LN

395.999 [ID72]

403.288

409.606

409.881

411.865

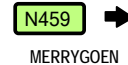
TRUNK RD  
CASTLERAEGH HWY  
(LIAMENA)

DIGLAH RD

MERRYGOEN CK WONGI RD

BANGWELL CK

(WONGI)



MERRYGOEN

STANDARD GAUGE TRACK

BIRRIWA - (WONGI)

Signal Locations

Home Support

© 2007 G F Vincent

N582