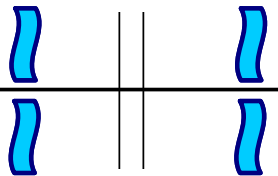


ULAN

N578

444.068 448.158 455.943 457.622 459.197



ROUSES CREEK SPRINGWOOD PARK RD COOYAL CREEK WHITE HOUSE RD SPRING CREEK RD



CRN line to KANDOS (closed) ← → ARTC Lease

0.0.S

E

1E

6E

340.8
460.7*

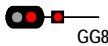
2C

DR

681m.

3B

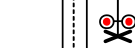
2B



C



B



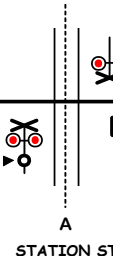
A STATION ST

XXX.XXX* .. distance via Ulan

340.925 (460.865*)
[ID76]

GULGONG (GLG)

A



A STATION ST

GULGONG NORTH

GULGONG



340.981



341.510

TALAWANG ST

342.225

BLACK LEAD LN

342.477

BARNEYS REEF RD

343.000



344.888

CUDGEGONG RIVER

GULGONG NORTH

345.015

N582

BIRRIWA

GULGONG NORTH



Signal Locations

Home Support

© 2007 G F Vincent

STANDARD GAUGE TRACK
GULGONG - GULGONG NORTH

N581