

N559
BELLS GATE

401.373

QUIRINDI CREEK

401.873
[ID560]

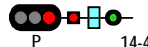
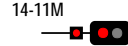
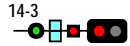
402.0

402.468

BLACK GULLY CREEK

WERRIS CREEK SOUTH
404.813


QUIPOLL
404.893



LOWES CREEK RD

QUIPOLL

426m.



WERRIS CREEK COLLIERY


N561

YOU ARE LEAVING
WERRIS CREEK
PRIVATE RAILWAY
BEYOND THIS POINT
YOU ARE ENTERING
THE ARTC NETWORK

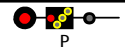
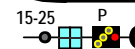
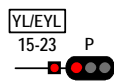
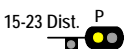
YOU ARE ENTERING
WERRIS CREEK
PRIVATE RAILWAY
MAXIMUM SPEED
15 KPH

N567
WERRIS CREEK YARD

SOUTH ST
409.860



N568
WERRIS CREEK



918m.

GOODS LOOP

MAIN

SINGLE ST
408.995
[ID588]



DRAGGING
DETECTOR
409.373



WERRIS CREEK SOUTH

Signal Locations

Home Support

© 2008 G F Vincent

STANDARD GAUGE TRACK QUIPOLL - WERRIS CREEK SOUTH

N560