

DUBBO WEST  
467.205


N453

MINORE

464.195 [ID56]  
463.196 462.976 462.910 462.687

MITCHELL HWY  
NEWELL HWY  
BLIGH ST  
MACQUARIE ST  
MACQUARIE RIVER

### DUBBO WEST

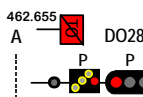


462.324 [ID98]

DUBBO YARD  
N455

461.640 [ID101]

462.544



DO10

DO38

106

DO34

DO11

DO26

101B

462.655


462.655

462.655

BRISBANE ST  
PED XING

### DUBBO (DB0)

462.2



Interlocked

TALBRAGAR ST

DARLING ST

B  
B

DO25

DO1

CRN line to  
ORANGE

WONGARBON

N1483

NOTE: Track continuing on  
drawing N1482 is presented  
in the opposite direction

N456

TROY

T M

DO48

FITZROY STREET  
RAILWAY  
LEVEL CROSSING

OPEN

CLOSED

Shunting trains  
STOP  
Press button for  
Level Crossing lights.  
Must press a cancel  
button after  
train movement

J

P

XTS

J

RJ

COBBORAH RD

462.280 [ID68]

### DUBBO NORTH JUNCTION

YARD- see drawing N455

461.8 increasing

461.6 increasing

461.845  
ARTC <> JH

DO5

DO2

112

461.790  
ARTC <> JH

### DUBBO EAST JUNCTION

M T

Signal Locations  
Home Support

© 2007 G F Vincent

STANDARD GAUGE TRACK  
**DUBBO**  
See also DUBBO YARD N455

N454