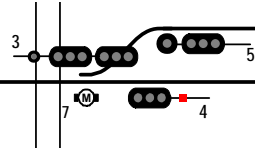


S110

COOMBE



245.821



1884m

(KEITH LOOP)

HENDER RD


247.5

247.941 [RLX1035]



EMU FLAT RD

KEITH



PEDESTRIAN UNDERPASS

249.300 [RLX0047]



DENSLEY RD (SHOWGROUND XING)

250.693



ZWARS RD



KEITH




261.601



(BRIMBAGO)

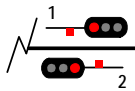
ECKERTS RD



SIGNAL 262

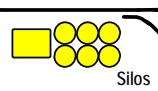
273.636 [RLX1041]

273.0



1550m

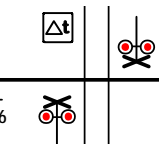
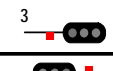
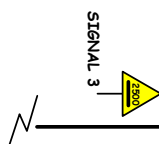
WIRREGA



SHERWOOD RD (WIRREGA NORTH RD)

282.550 [RLX1042]

285.018



NGARKAT HWY

(CANNAWIGARA)



SIGNAL 16

unnamed

S112

BORDERTOWN

Signal Locations

Home Support

© 2009 G F Vincent

STANDARD GAUGE TRACK KEITH - CANNAWIGARA

S111