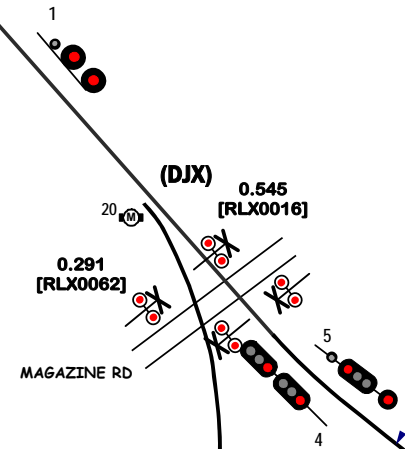


S061
BISHOP



S071
DRY CREEK LOOP
(MPC JUNCTION)

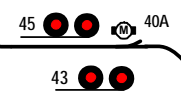


0km
DRY CREEK TO
OUTER HARBOUR

11.367
[RLX0013]


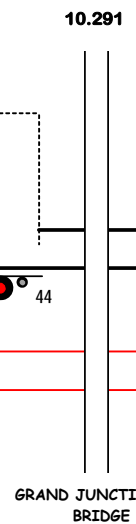
DRY CREEK SOUTH (DCS)

MILE END
S101



ISLINGTON NORTH

(DJS)



Note: Drawing S101
is displayed in the
reverse direction

Signal Locations
Home Support

© 2008 G F Vincent

STANDARD GAUGE TRACK except as shown
DRY CREEK TRIANGLE

S070