



Railway Track and Signalling

**ARTC
Defined Interstate Network**

Section: Goobang Junction - Gap

Go to page 2 for index

G F Vincent 2012

Last Revised
14 November 2018



Diagrams: 455

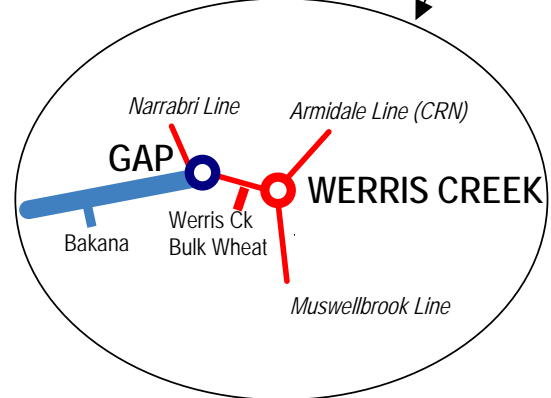
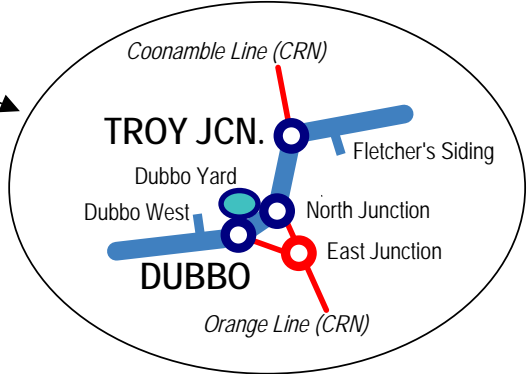
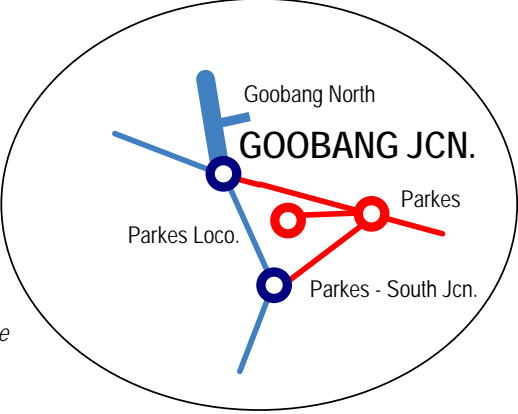
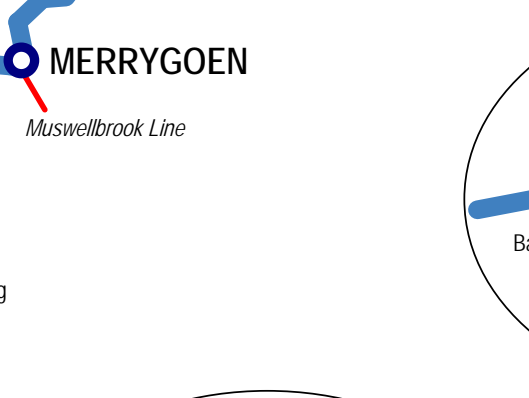
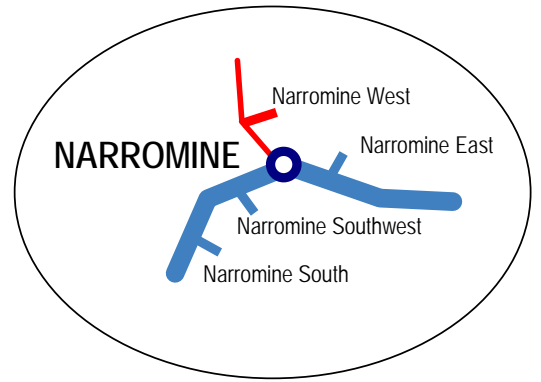
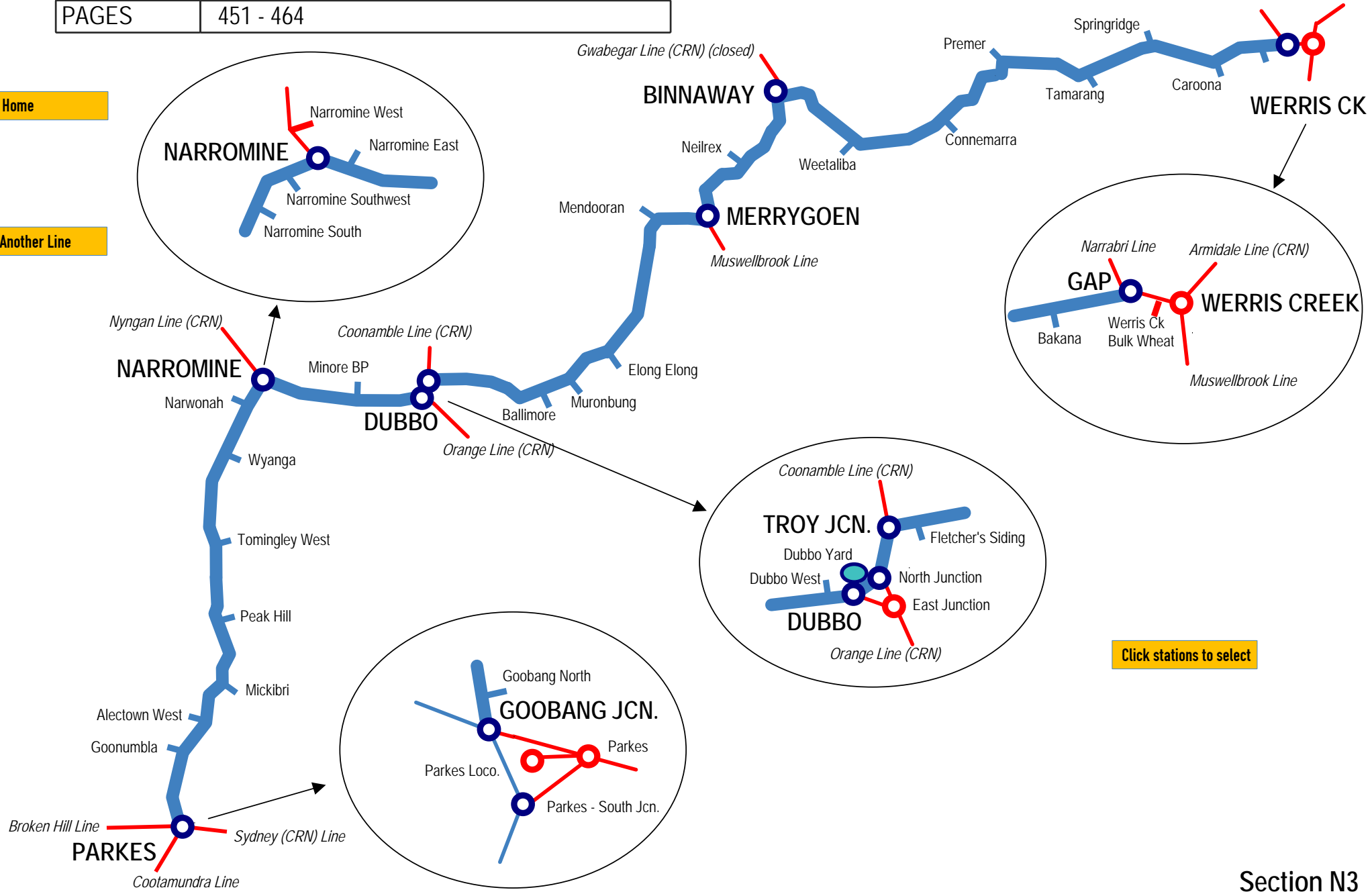
NORTH WEST NSW INTERCONNECOR TRACK & SIGNAL INDEX

Page	Drawing	Section	Page	Drawing	Section
1	Cover	<i>Goobang Junction - Gap</i>			
2		Index			
3	Sect. N3	<i>Goobang Junction - Gap</i>			
4	N413	Googang Junction - Goobang North			
5	N451	Goonumbla - Peak Hill			
6	N452	Tomingley West - Narwonah			
7	N453	Narromine South- Minore BP			
8	N454	Dubbo West - Dubbo			
9	N455	Dubbo Yard			
10	N456	Troy Junction - Fletcher's Siding			
11	N457	Ballimore - Muronburg			
12	N458	Elong Elong - Mendooran			
13	N459	Merrygoen			
14	N460	Neil Rex			
15	N461	Binnaway			
16	N462	Weetabila - Connemarra			
17	N463	Premer - Tamarang			
18	N464	Springridge - Bakana			
19	N569	Gap			

LINE	North West Circumferential
SECTION	Parkes - Werris Creek
PAGES	451 - 464

New South Wales

 Home
 Another Line



Click stations to select

GOONUMBLA
(NARROMINE / DUBBO / BINNARWAY LINE)

N451

GOOBANG NORTH

GOOBANG NORTH

BROLGAN RD

449.850
[ID27]

449.171
GOOBANG



GOOBANG NORTH

GJ144

N412

PARKES SCT

GJ148

7R

230

4R

3R

GJ143

R226

448.5

R225

GJ138

GJ136

223

GJ134

GJ147

1870m

1043m

LOOP

MAIN

"SMART PASS"

232

GJ145

R227

GOOBANG JUNCTION (GBD)



to Parkes Sig. PS78
JH Slot PS106

447.136
[ID89]

447.100

CRN line to
ORANGE / SYDNEY
PARKES

N1450

B

222B

222A

GJ133

GJ131

GJ124

GJ126

GJ124

GJ125

GJ127

R220

GJ133

GJ131

B J

B L M

BLAXLAND ST

GOOBANG JUNCTION SOUTH
(COOTAMUNDRA LINE)

N415

STANDARD GAUGE TRACK

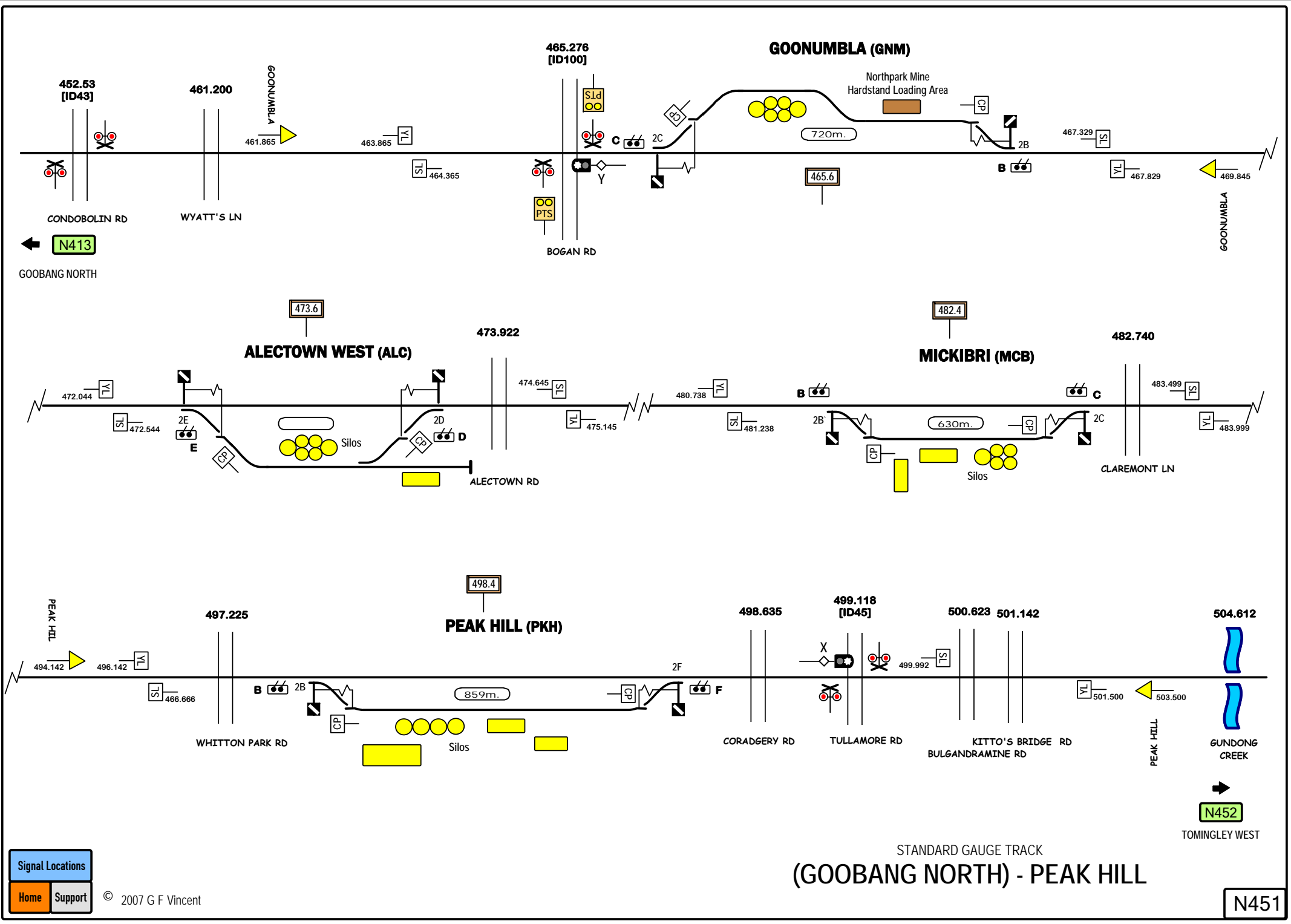
GOOBANG JUNCTION - PARKES TRIANGLE

Signal Locations

Home Support

© 2007 G F Vincent

N413



465.276
[ID100]

GOONUMBLA (GNM)

Northpark Mine
Hardstand Loading Area

720m.

ALECTOWN WEST (ALC)

MICKIBRI (MCB)

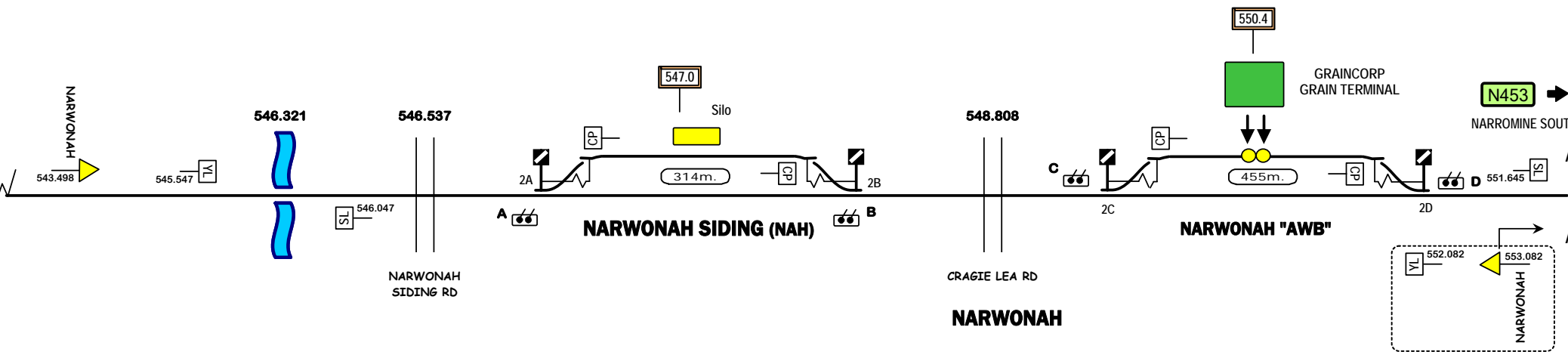
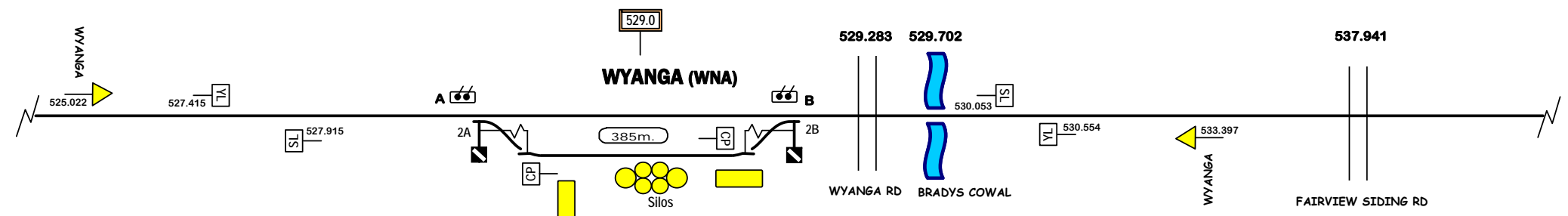
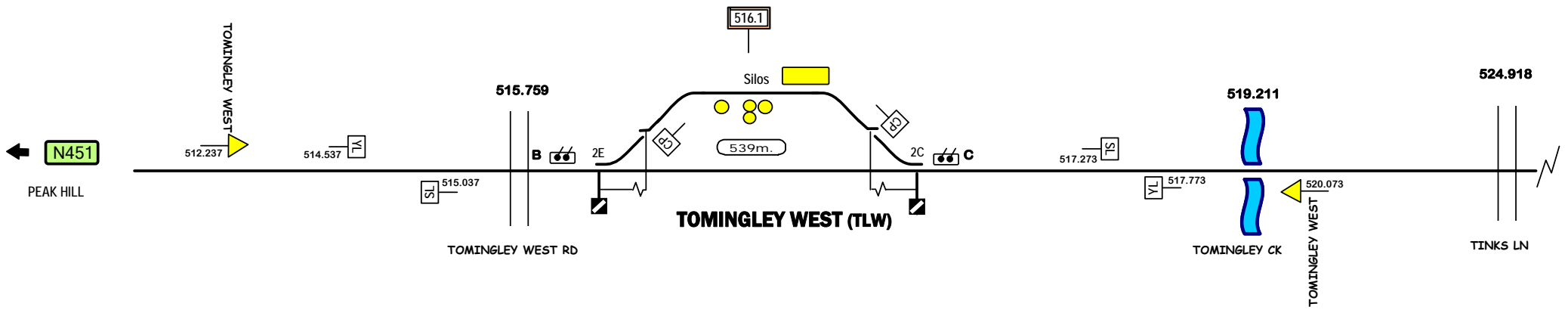
PEAK HILL (PKH)

STANDARD GAUGE TRACK
(GOOBANG NORTH) - PEAK HILL

Signal Locations	
Home	Support

© 2007 G F Vincent

N451



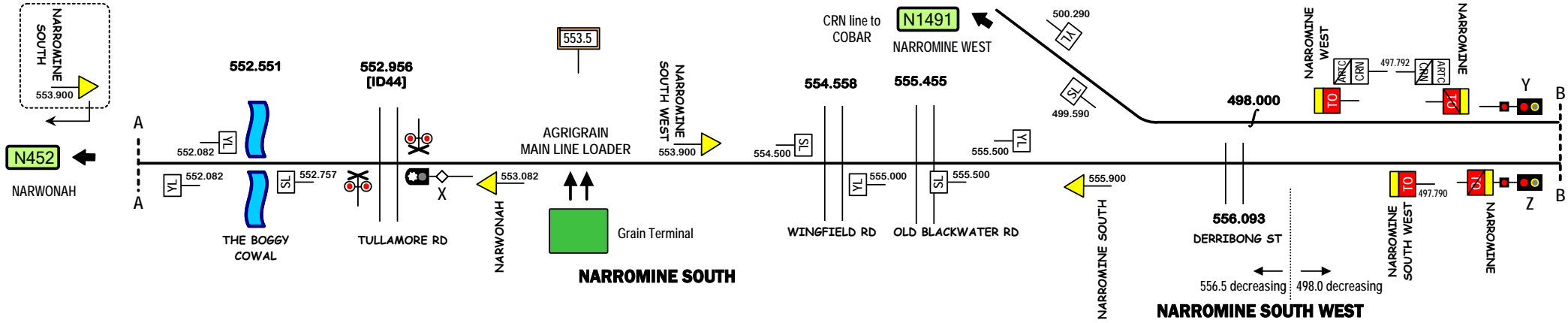
Signal Locations

Home Support

© 2007 G F Vincent

STANDARD GAUGE TRACK
TOMINGLEY WEST - NARWONAH

N452

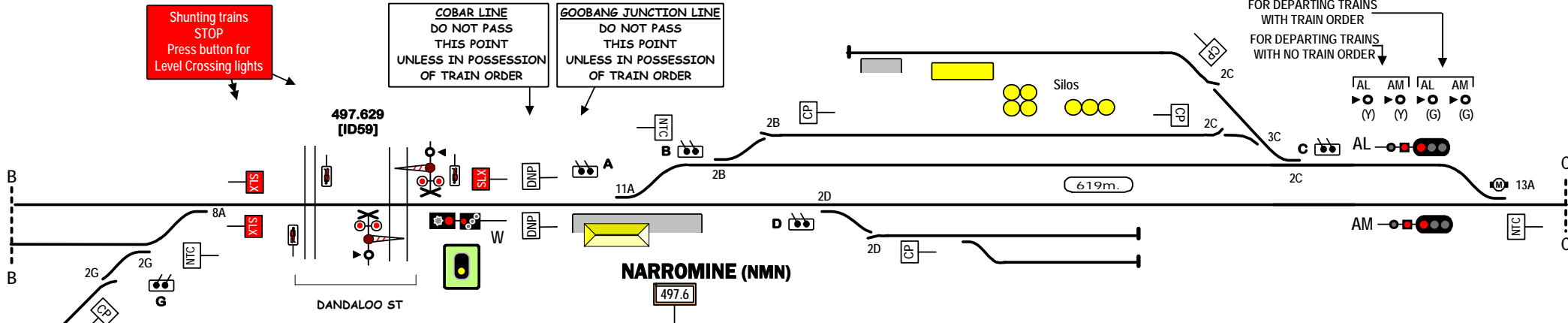


Shunting trains
STOP
Press button for
Level Crossing lights

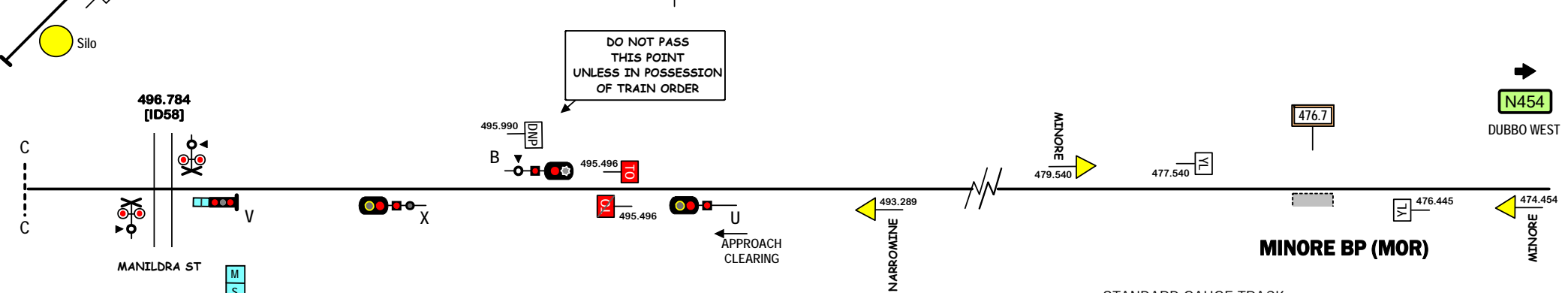
COBAR LINE
DO NOT PASS
THIS POINT
UNLESS IN POSSESSION
OF TRAIN ORDER

GOOBANG JUNCTION LINE
DO NOT PASS
THIS POINT
UNLESS IN POSSESSION
OF TRAIN ORDER

FOR DEPARTING TRAINS
WITH TRAIN ORDER
FOR DEPARTING TRAINS
WITH NO TRAIN ORDER



DO NOT PASS
THIS POINT
UNLESS IN POSSESSION
OF TRAIN ORDER



DUBBO WEST
467.205


N453

← MINORE

464.195 [ID56]
463.196 462.976 462.910 462.687

MITCHELL HWY
NEWELL HWY
BLIGH ST
MACQUARIE ST
MACQUARIE RIVER

DUBBO WEST

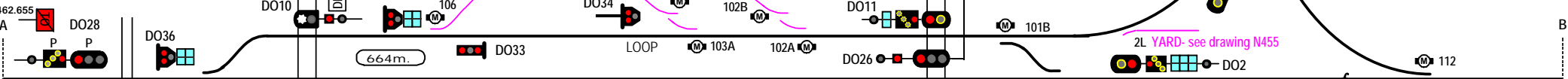


462.324 [ID98]

DUBBO YARD
N455

461.640 [ID101]

462.544



462.655

BRISBANE ST
PED XING

DUBBO (DB0)

462.2



FITZROY ST

FITZROY STREET
RAILWAY
LEVEL CROSSING

OPEN
CLOSED

N456

↑ TROY

Shunting trains
STOP
Press button for
Level Crossing lights.
Must press a cancel
button after
train movement

DUBBO NORTH JUNCTION

YARD- see drawing N455

461.8 increasing
461.6 increasing

461.845
ARTC <> JH

461.790
ARTC <> JH

DUBBO EAST JUNCTION

CRN line to
ORANGE

→ WONGARBON

N1483

STANDARD GAUGE TRACK

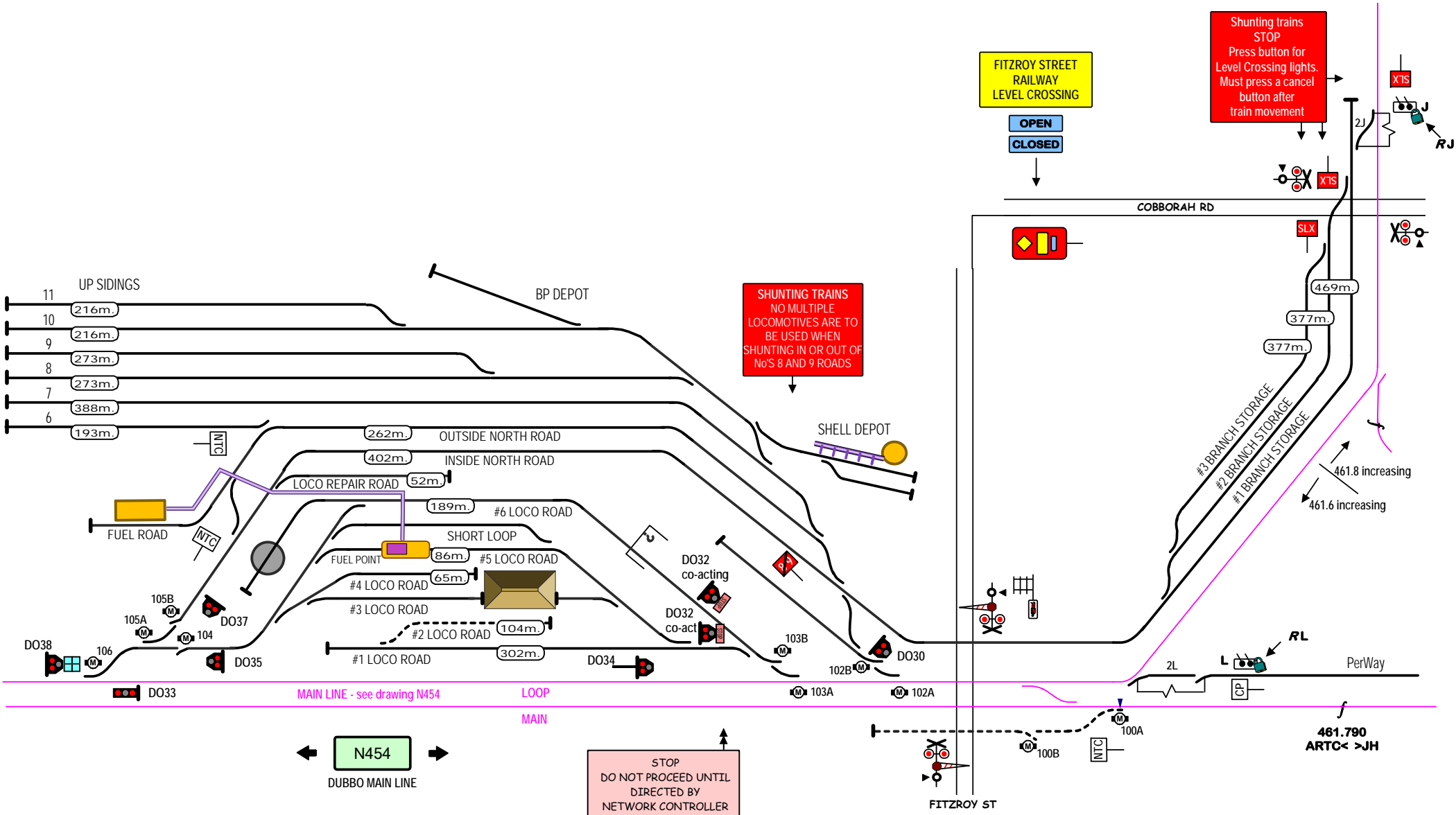
DUBBO

See also DUBBO YARD N455

NOTE: Track continuing on
drawing N1482 is presented
in the opposite direction

Signal Locations

Home Support



← **N454** →
DUBBO MAIN LINE

STOP
DO NOT PROCEED UNTIL
DIRECTED BY
NETWORK CONTROLLER

STANDARD GAUGE TRACK
DUBBO YARD

Signal Locations

Home Support

TROY JUNCTION (TRJ)

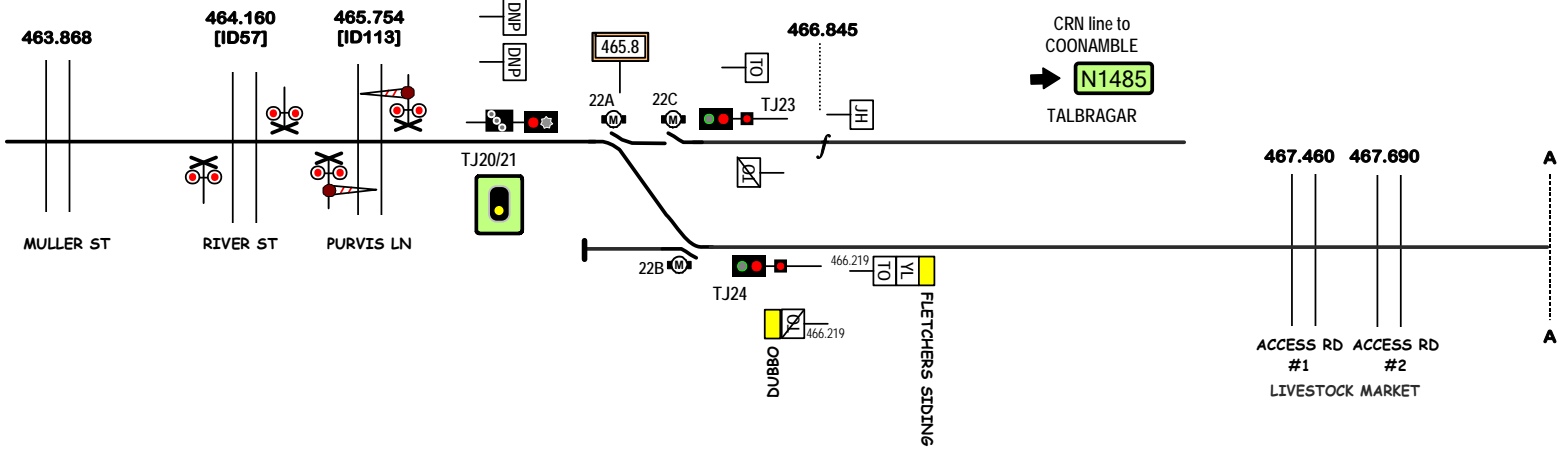
MERRYGOEN LINE
DO NOT PASS
THIS POINT
UNLESS IN POSSESSION
OF TRAIN ORDER

COONAMBLE LINE
DO NOT PASS
THIS POINT
UNLESS IN POSSESSION
OF TRAIN ORDER



CRN line to
COONAMBLE
→ **N1485**
TALBRAGAR

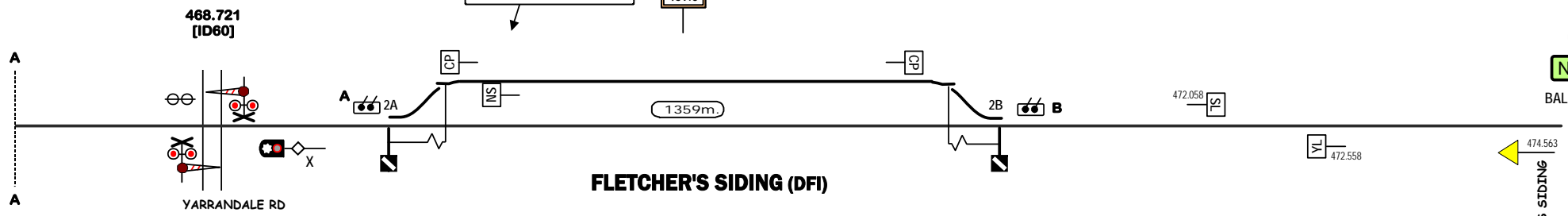
← **N454**
DUBBO



NO TRAINS OR WAGONS
TO BE STOWED
PAST THIS POINT

469.0

→ **N457**
BALLIMORE



FLETCHER'S SIDING (DFI)

STANDARD GAUGE TRACK

TROY JUNCTION - FLETCHER'S SIDING

Signal Locations

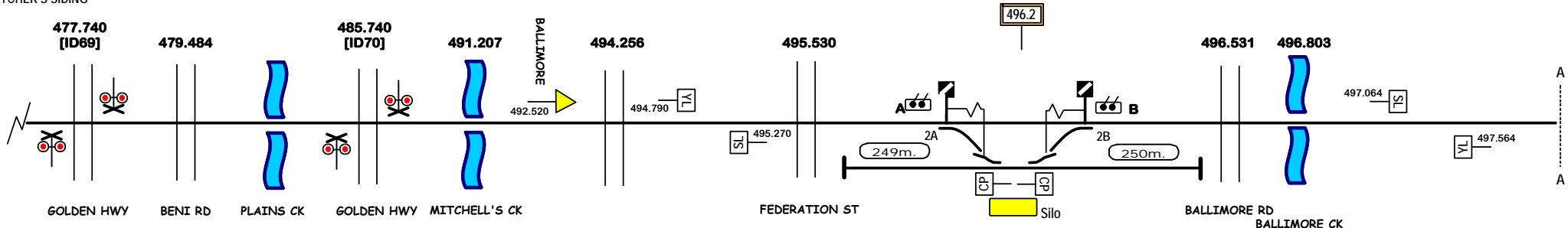
Home Support

© 2007 G F Vincent

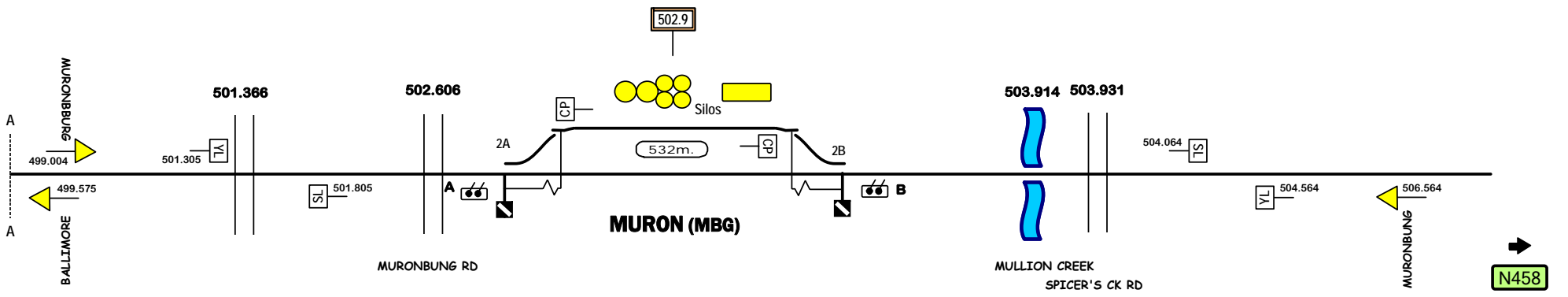
N456

← N456

FLETCHER'S SIDING



BALLIMORE (BLR)



MURON (MBG)

→ N458

ELONG ELONG

STANDARD GAUGE TRACK
BALLIMORE - MURONBUNG

Home Support

© 2007 G F Vincent

N457

← N457

MURONBUNG

509.348



ELONG ELONG

510.262

512.337



512.877

B



2B

DR

2C

C



CP

632m.

A



325m.

2E

E




2D

D



514.4

ELONG ELONG (ELG)



Silo

CP

BARONGUMBLE CK

MENDOORAN

547.891

549.891



550.515

A



2A

CP

551.9

615m.

2B

B

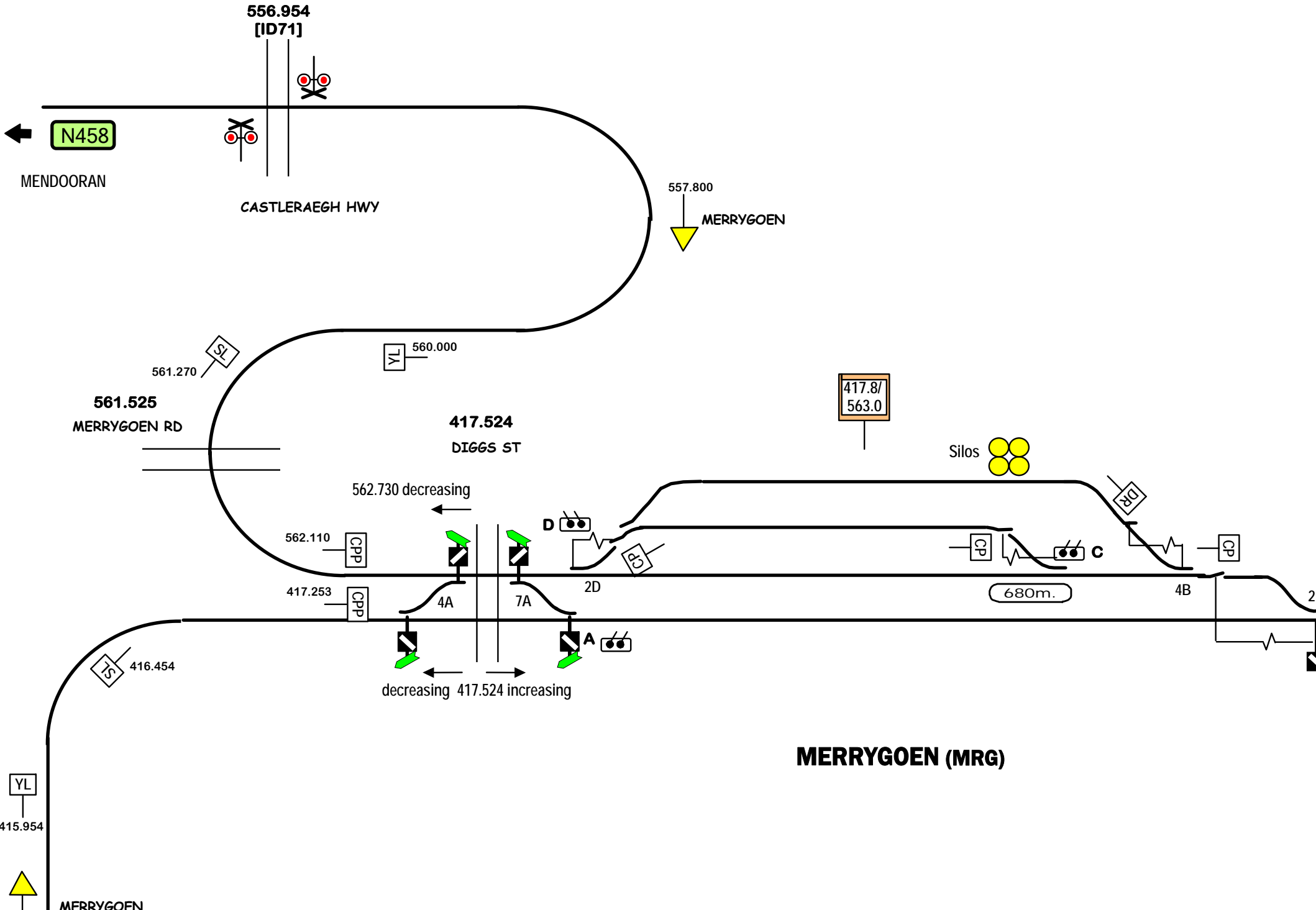


552.138

552.941



YARROW RD



MERRYGOEN (MRG)

← **N459**
MERRYGOEN

NEILREX
434.192 →

434.192 [VL]
[SL] 434.717

2C
C

435.5

4.62m.
Silo

2D
D

436.092

436.673 [PS]

[VL] 437.373

NEILREX
← 439.373

→ **N461**
BINNAWAY

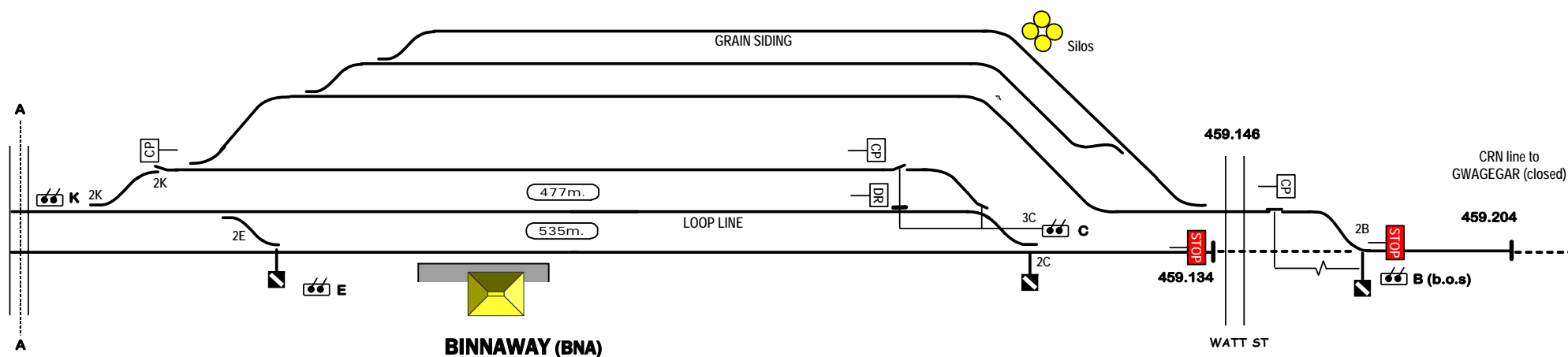
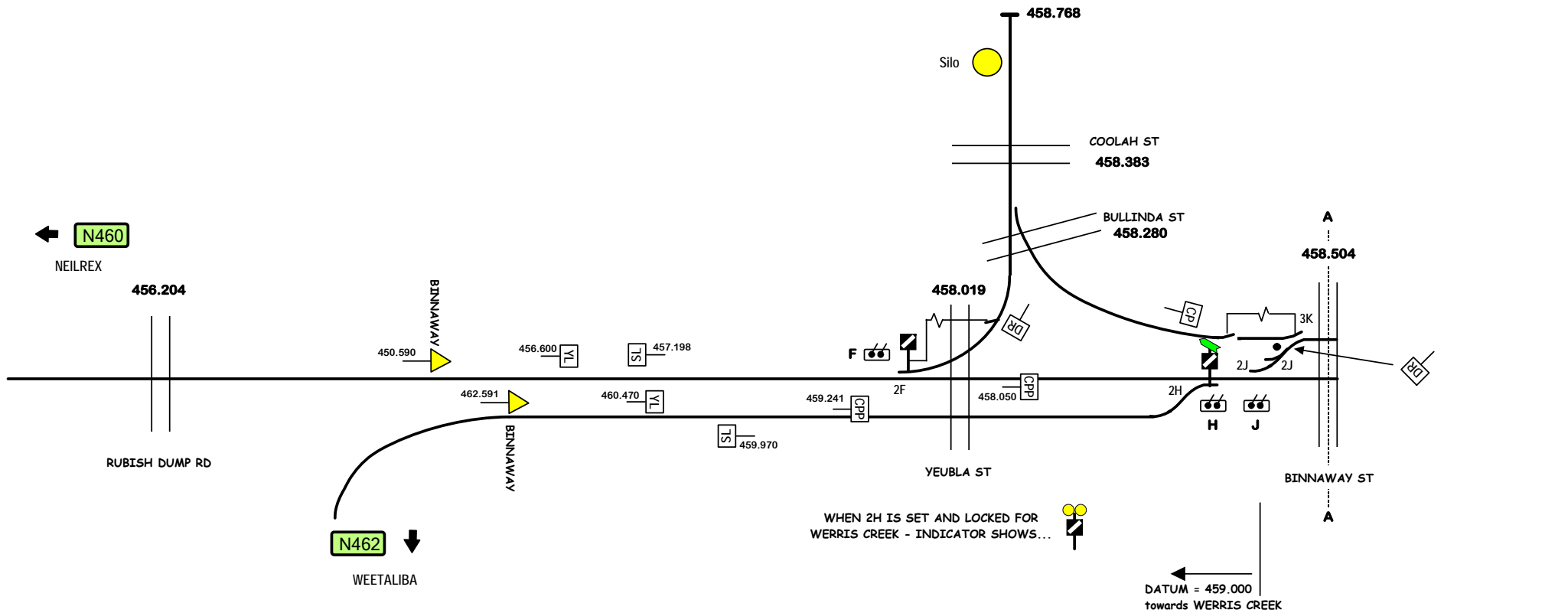
NEILREX (NLX)

STANDARD GAUGE TRACK
NEILREX

Signal Locations
Home Support

© 2007 G F Vincent

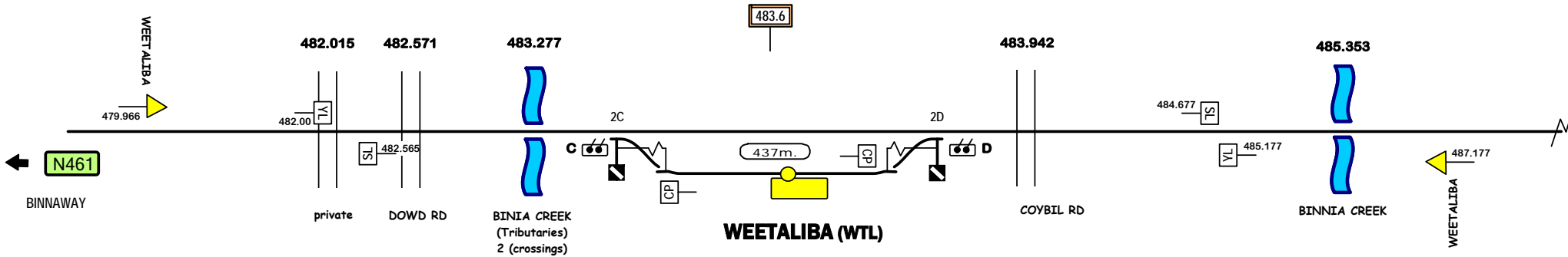
N460



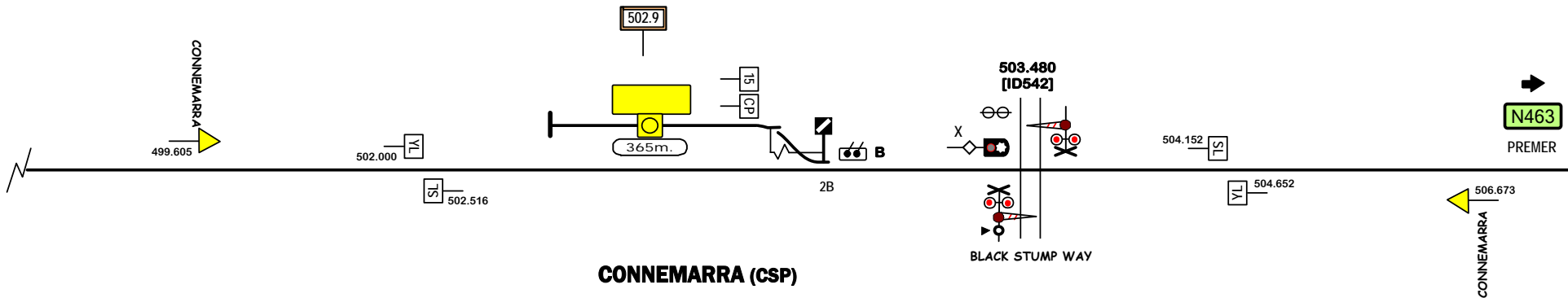
Signal Locations	
Home	Support

© 2007 G F Vincent

N461



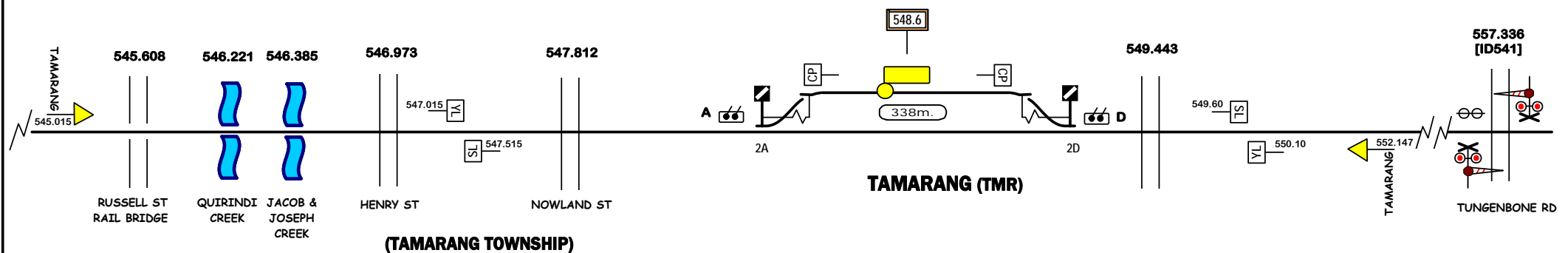
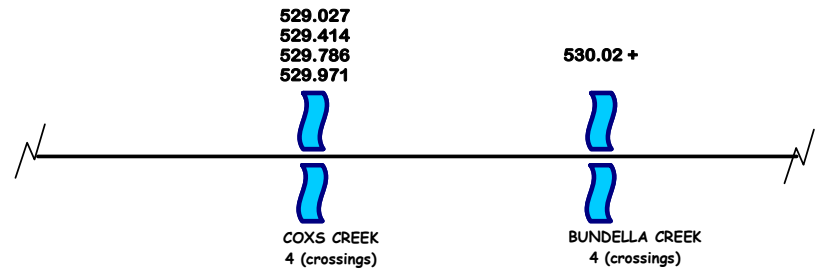
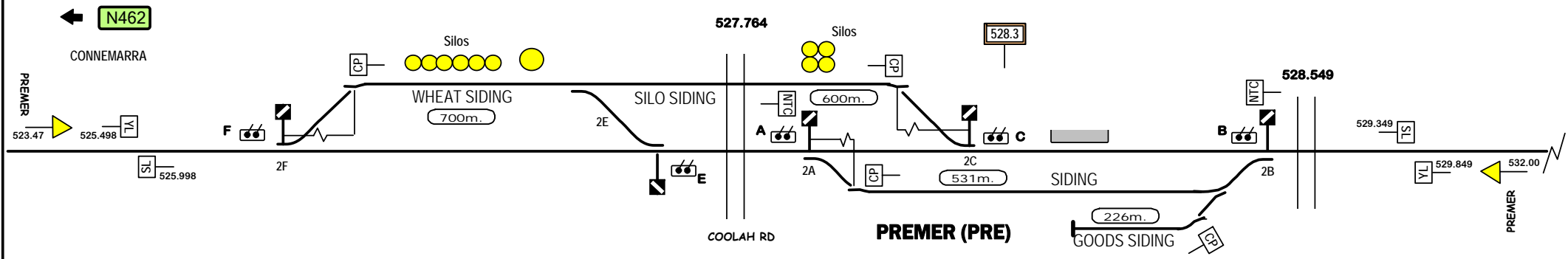
WEETALIBA (WTL)



CONNEMARRA (CSP)

STANDARD GAUGE TRACK
WEETALIBA - CONNEMARRA

Signal Locations
Home Support

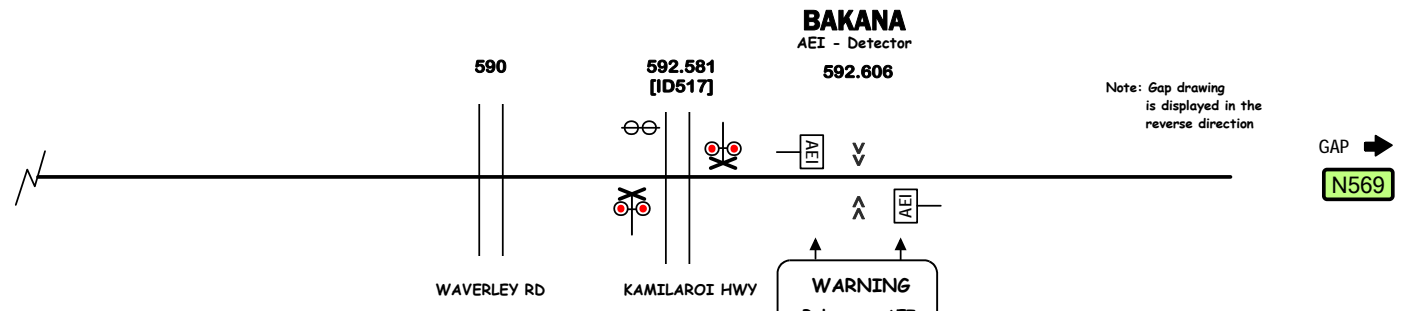
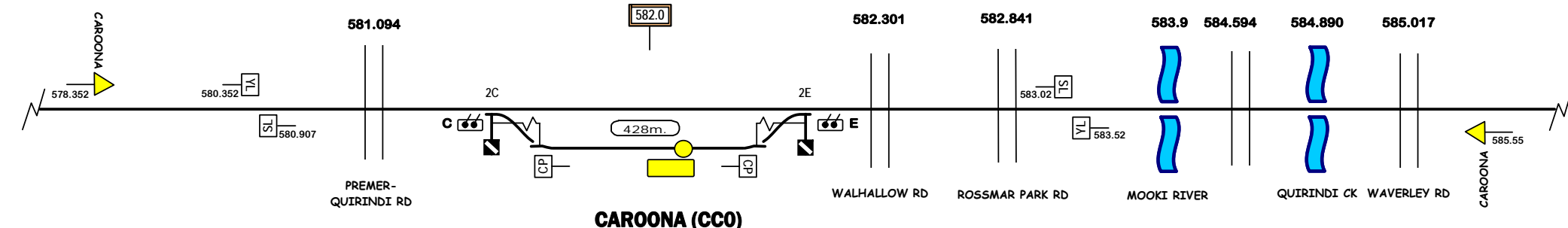
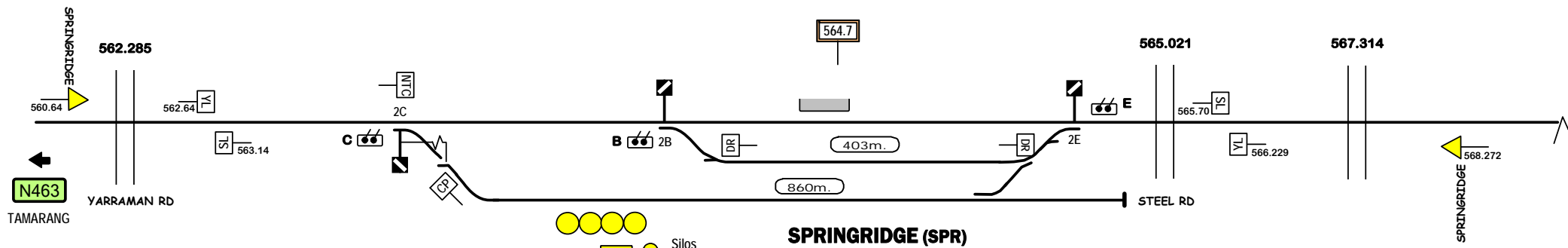


Signal Locations
Home Support

© 2007 G F Vincent

STANDARD GAUGE TRACK
PREMER - TAMARANG

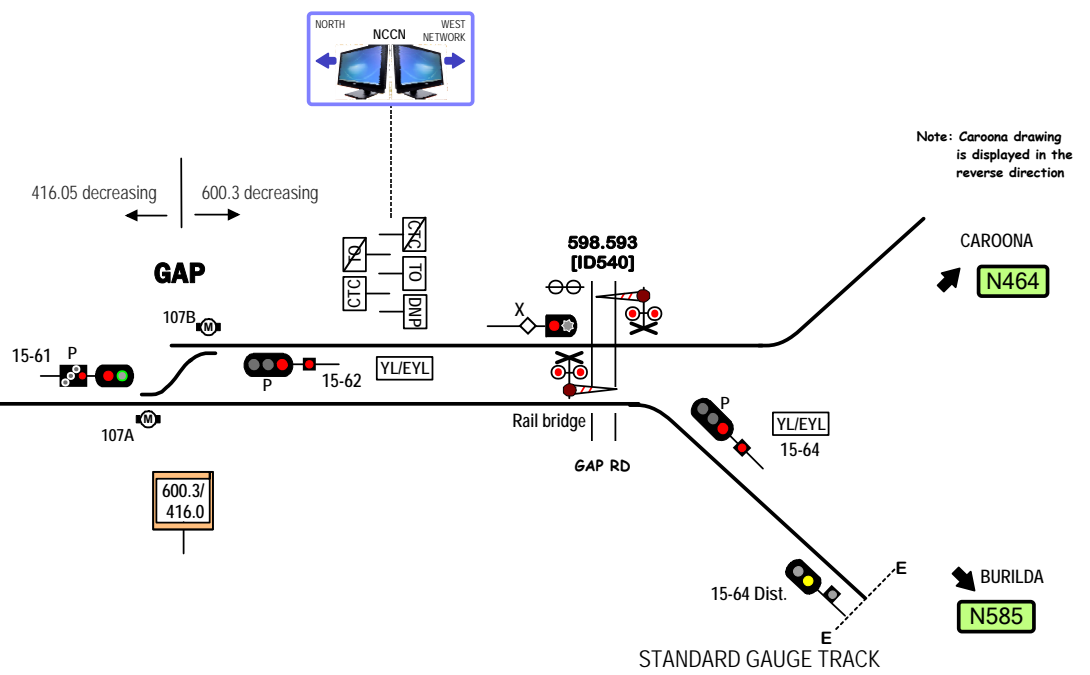
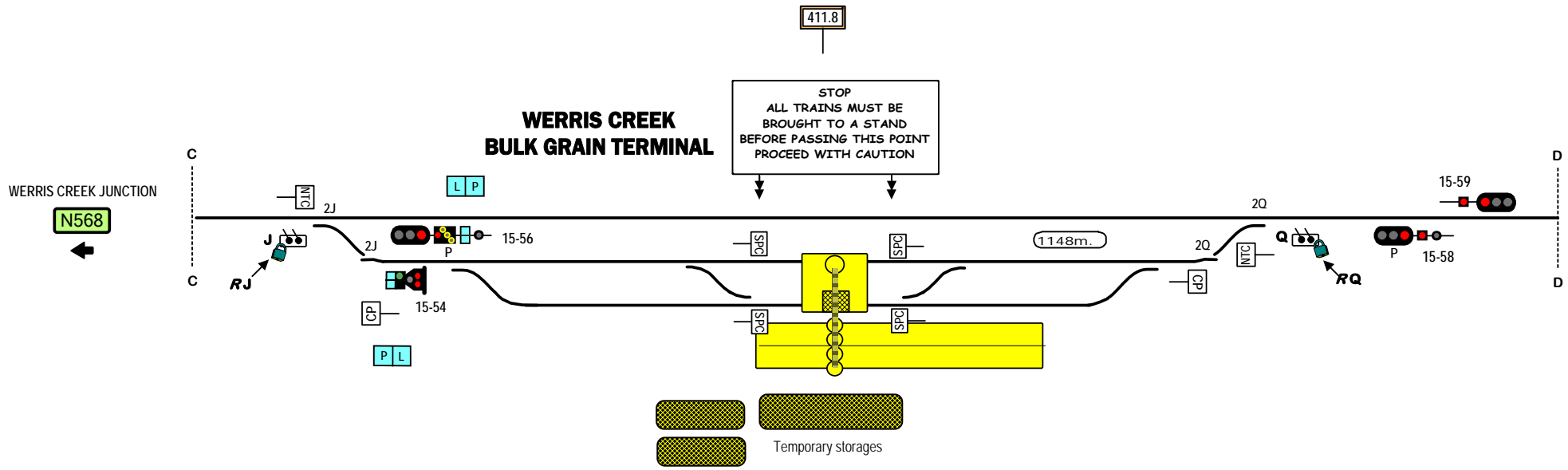
N463



WARNING
 Bakana - AEI
 592.606 km
 NO TRACKWORK
 IN THIS AREA
 Without approval from
 RIC TMS Unit Manager
 Pager: -----

STANDARD GAUGE TRACK
SPRINGRIDGE - BAKANA

Signal Locations
 Home Support



Signal Locations

Home Support

© 2008 G F Vincent

N569