



Railway Track and Signalling

**Brookfield
WA (sg) Regional Network**

Section: Leonora & Esperance Lines

Go to page 2 for index

G F Vincent 2015



Last Revised
24 August 2018

REGIONAL WA (s.g.) TRACK & SIGNAL INDEX

Page	Drawing	Section
1	Cover	<i>Regional WA (sg)</i>
2		Index
3	Sect. L9	<i>Leonora line</i>
4	W1841	Broad Arrow - Menzies
5	W1842	Myamin - Malcolm
6	W1843	Leonora
13	Sect. L8	<i>Esperance Line</i>
14	W1851	Hampton Ballast-Kambalda
15	W1852	Lefroy-Cowan
16	W1853	Norseman-Salmon Gums
18	W1854	Grass Patch-Gibson
19	W1855	Esperance
20	W1856	Esperance Wharf
21	W1859	Redmine Branch

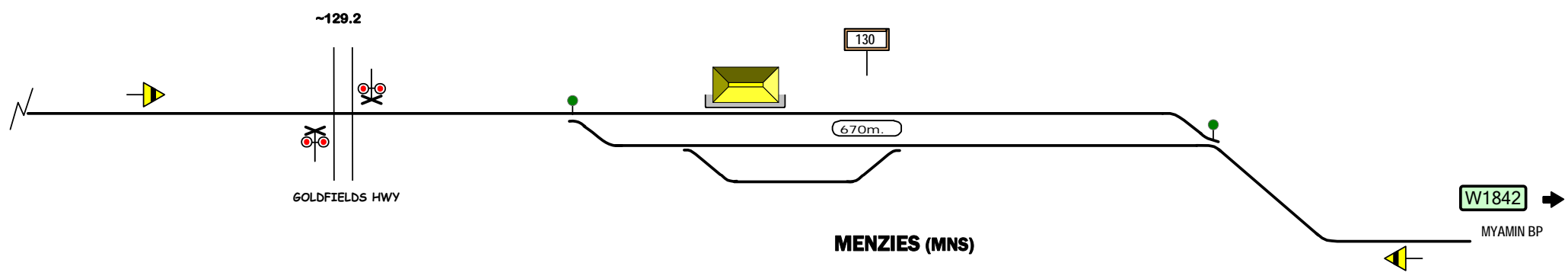
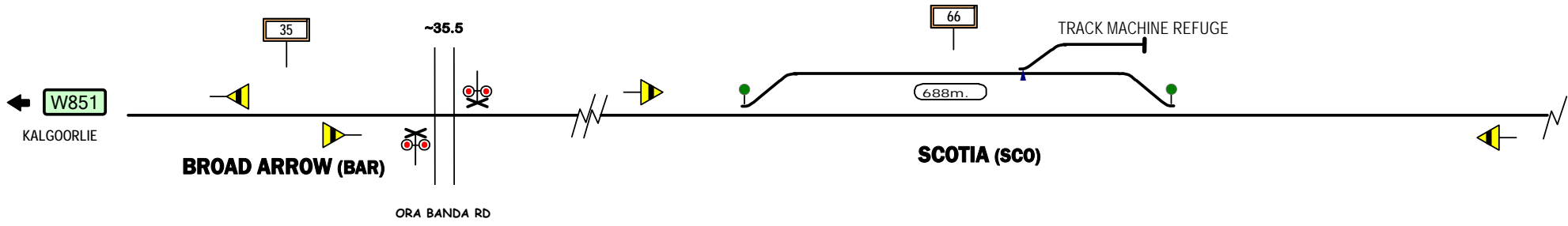
LINE	Leonora Line
SECTION	Kalgoorlie - Leonora
PAGES	1841 - 1843

Western Australia

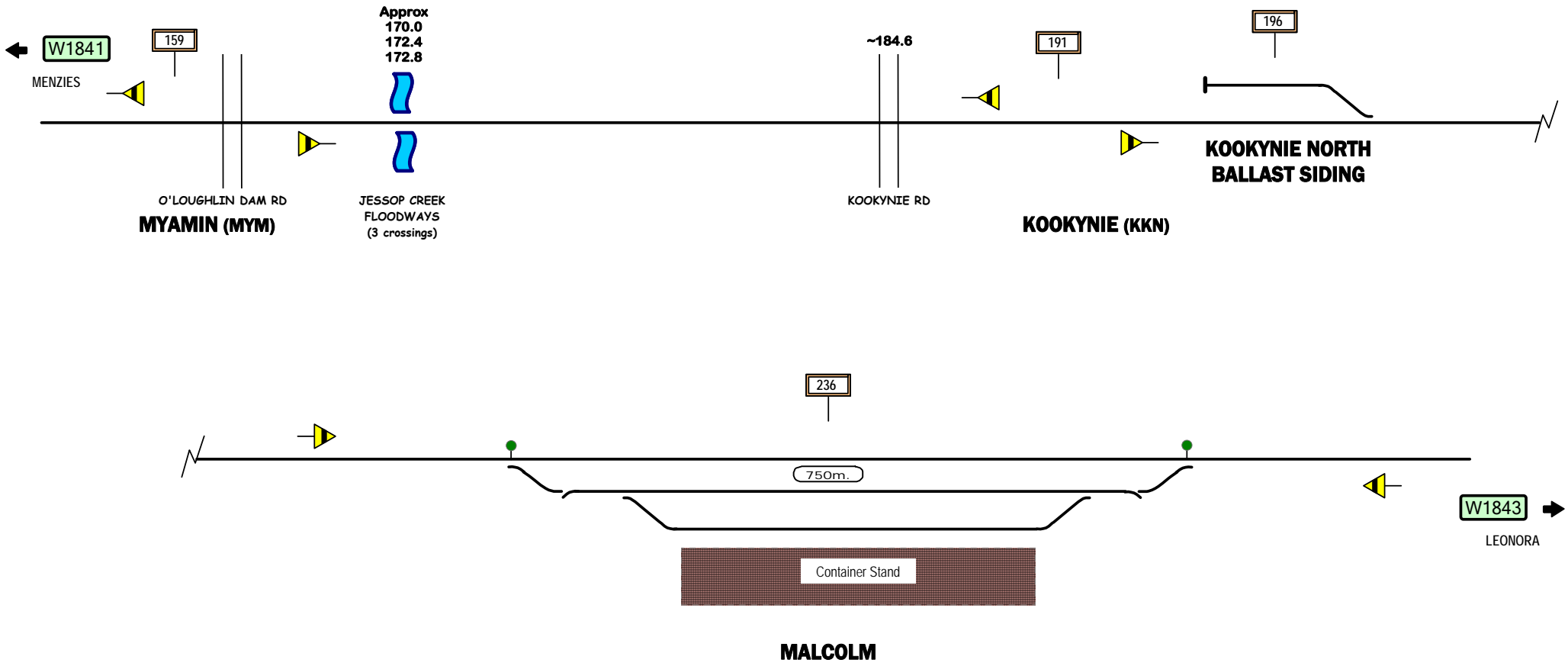
 Home
 Another Line



Click stations to select

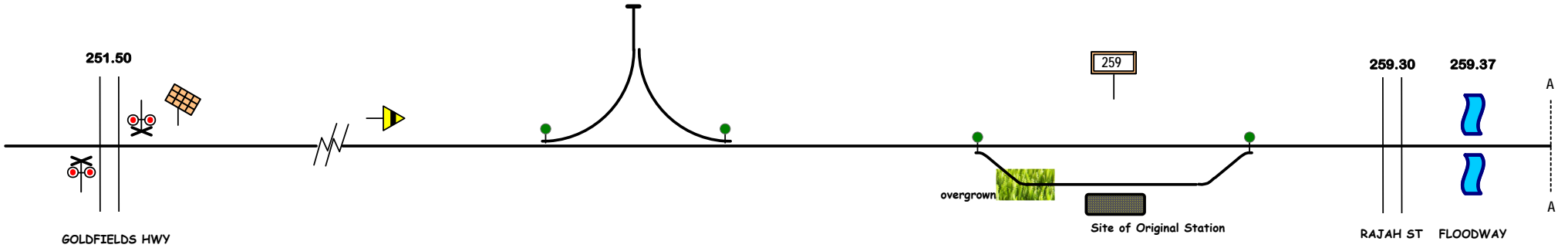


STANDARD GAUGE TRACK
BROAD ARROW BP - MENZIES

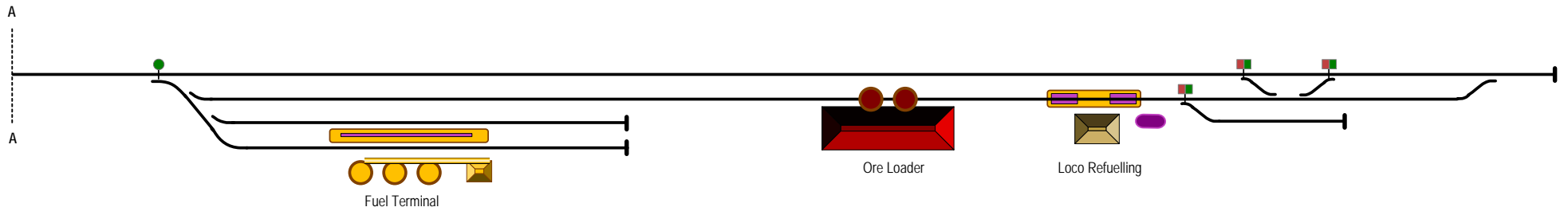


STANDARD GAUGE TRACK
MYAMIN - MALCOLM

MALCOLM



LEONORA (LNR)



STANDARD GAUGE TRACK
LEONORA

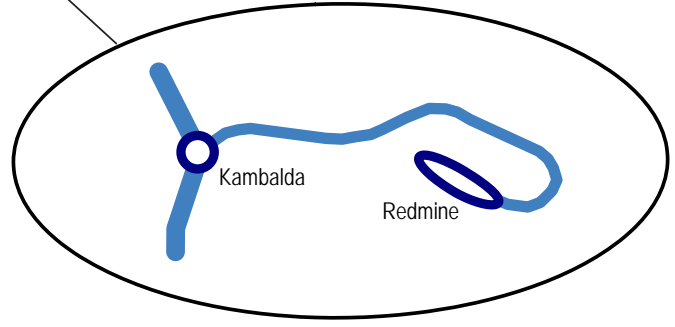
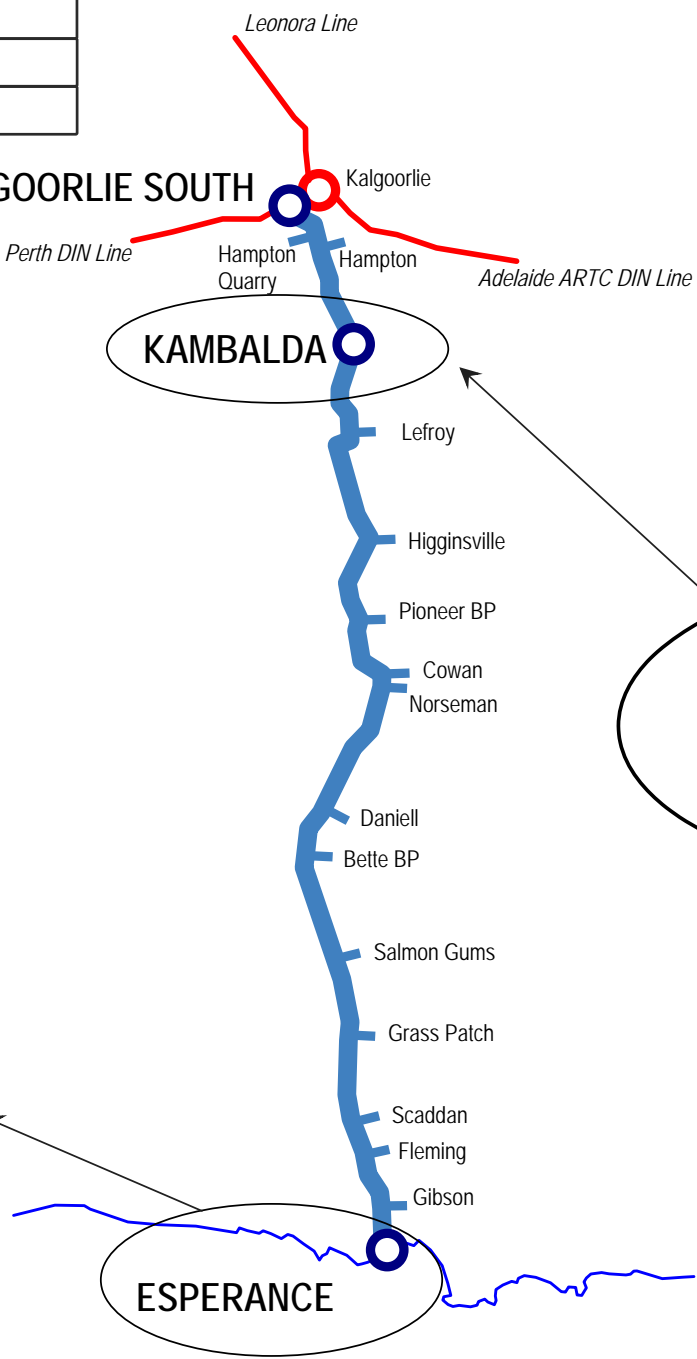
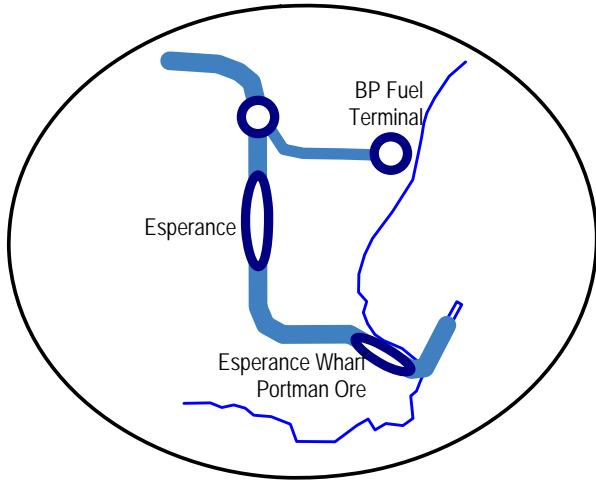
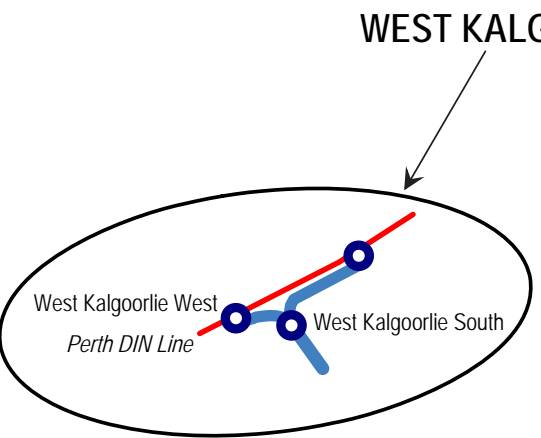
LINE	Esperance Line
SECTION	West Kalgoorlie South - Esperance
PAGES	1851 - 1859

Western Australia

Home

Another Line

Click stations to select



← W852
WEST KALGOORLIE

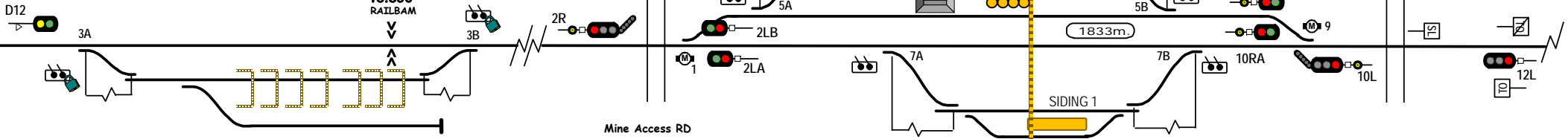
13.5

13.890
RAILBAM

15.431

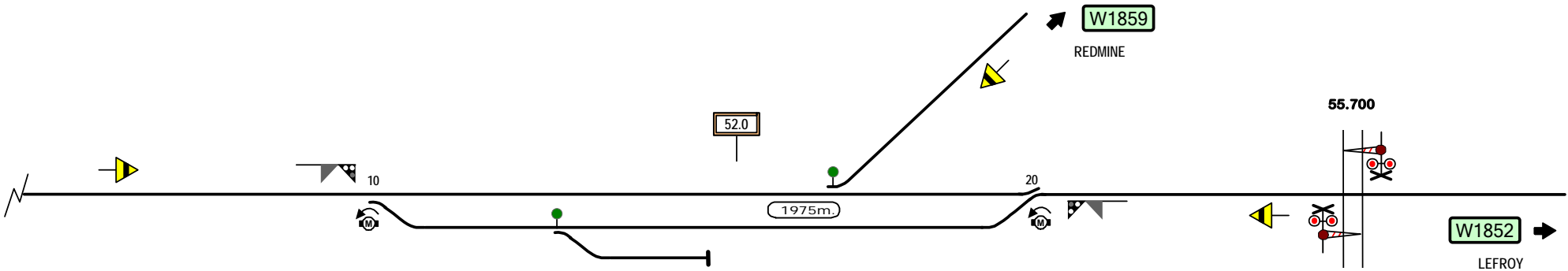
16.0

18.629



HAMPTON BALLAST (HBS)

HAMPTON (HPN)



KAMBALDA (KMA)

**GOLDFIELDS HWY
(KAMBALDA EAST)**

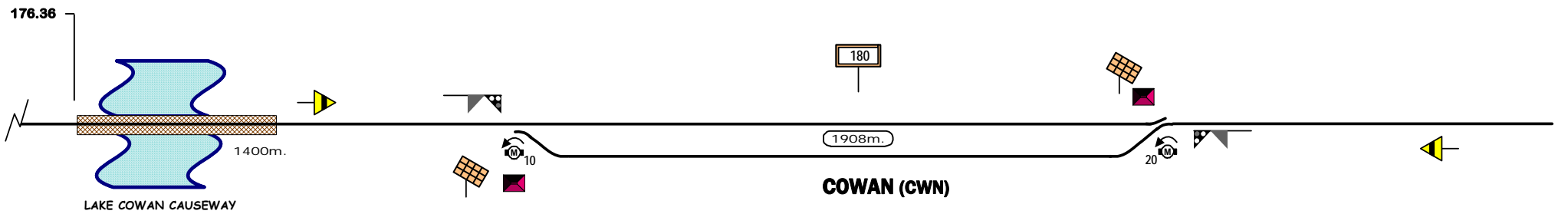
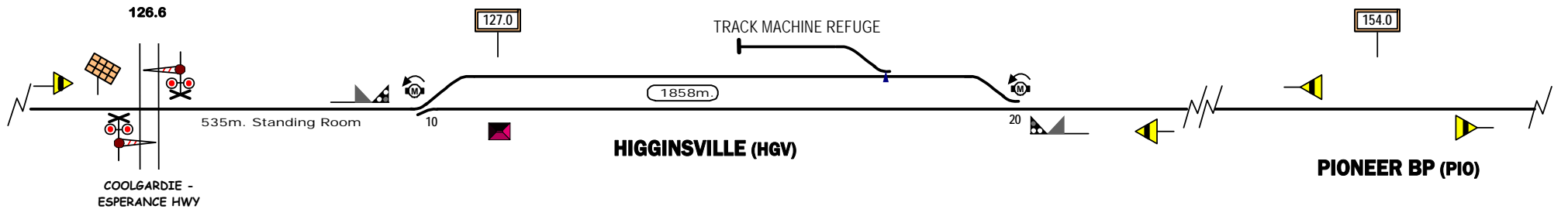
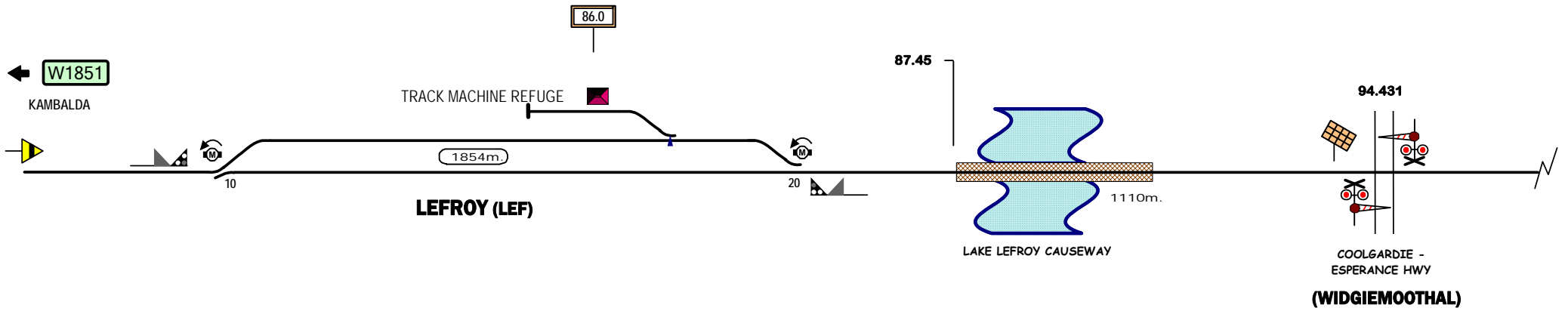
W1852
LEFROY →

STANDARD GAUGE TRACK
HAMPTON - KAMBALDA

Signal Locations
Home Support

© 2014 G F Vincent

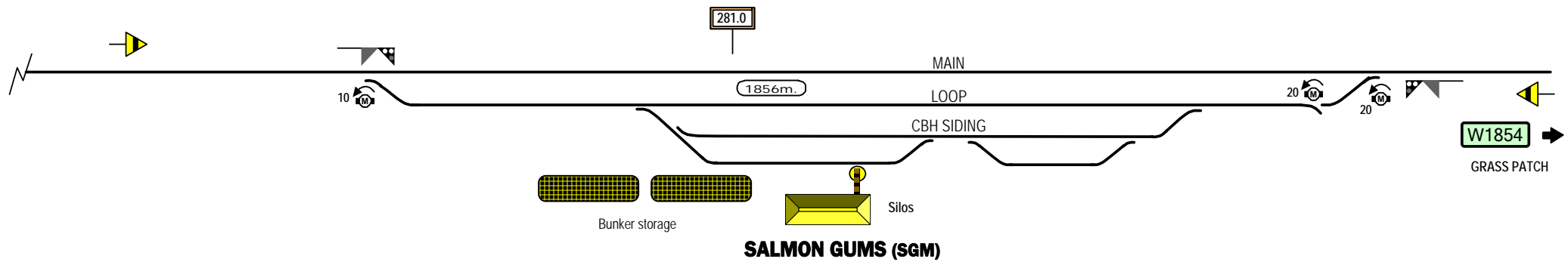
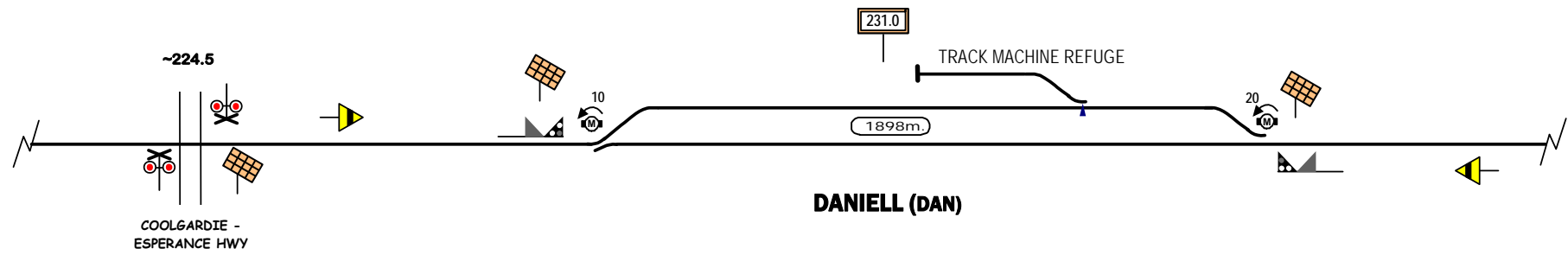
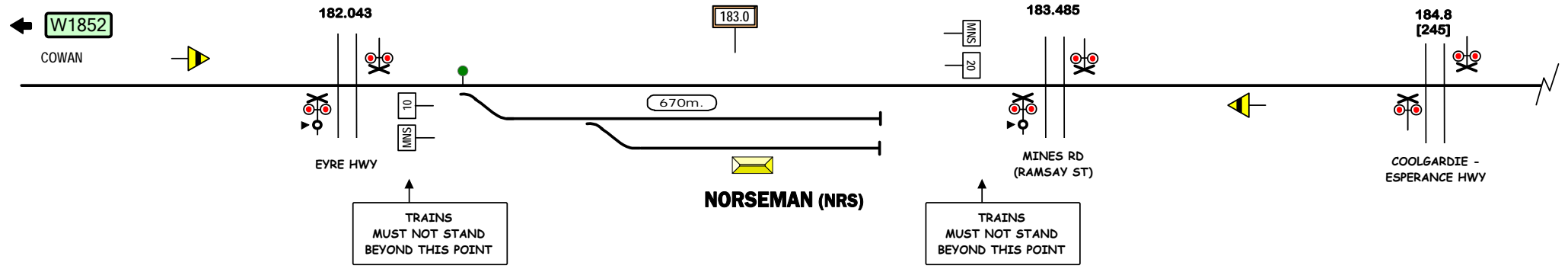
W1851



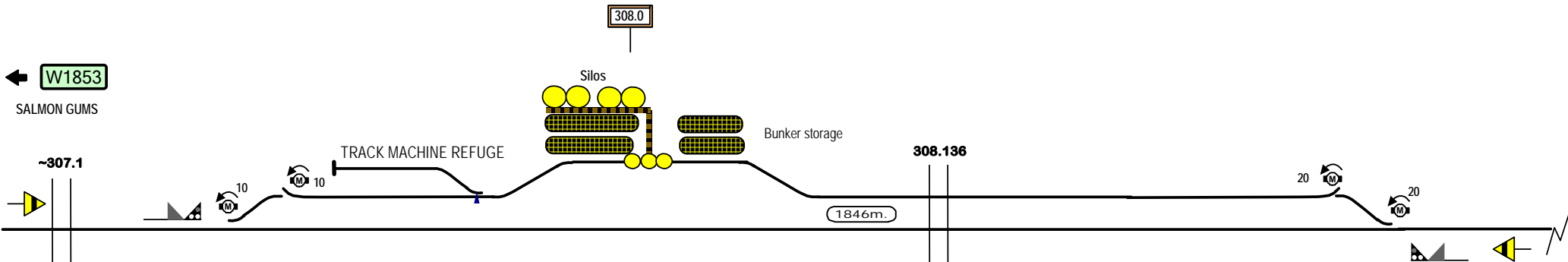
STANDARD GAUGE TRACK
LEFROY - COWAN

W1853 →

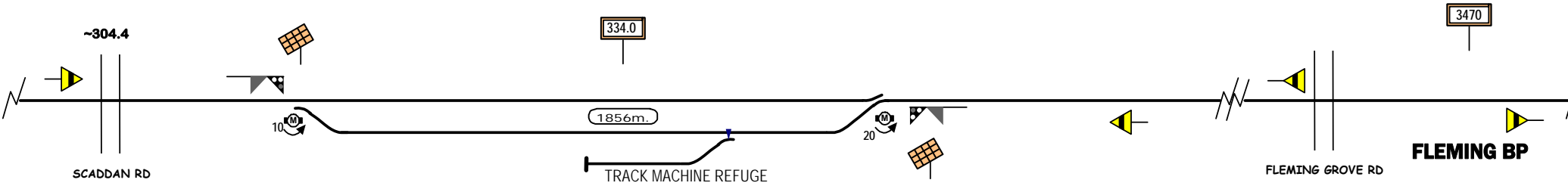
NORSEMAN



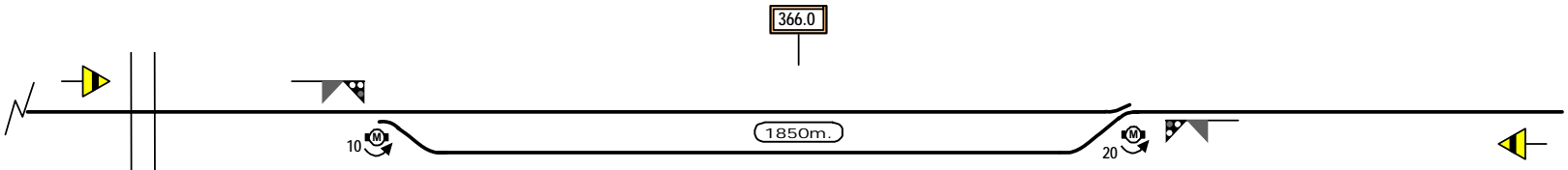
STANDARD GAUGE TRACK
NORSEMAN - SALMON GUMS



GRASS PATCH (GRP)



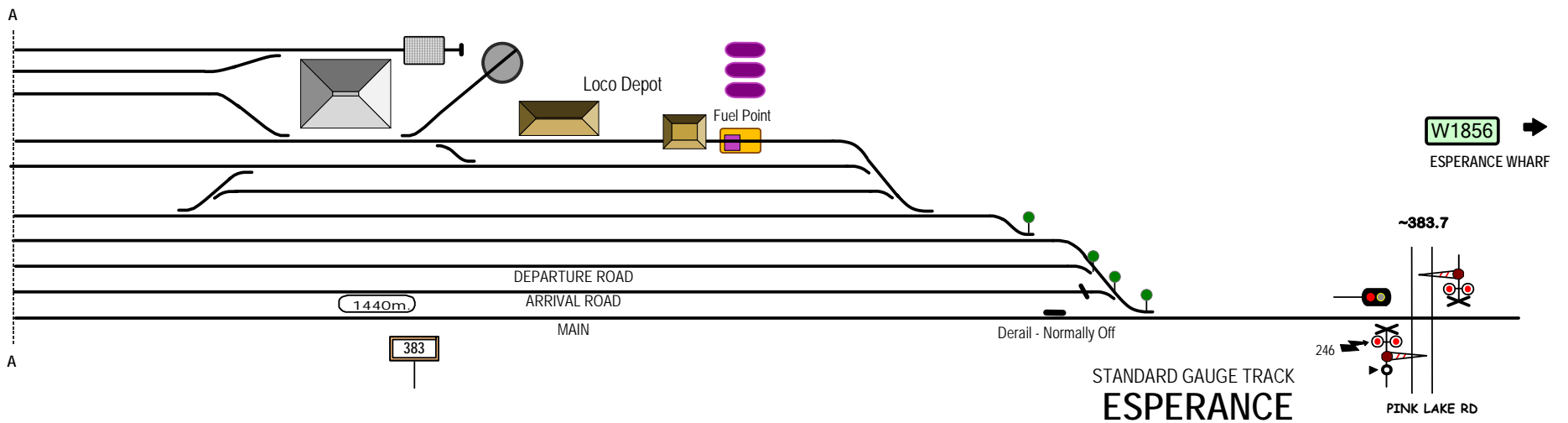
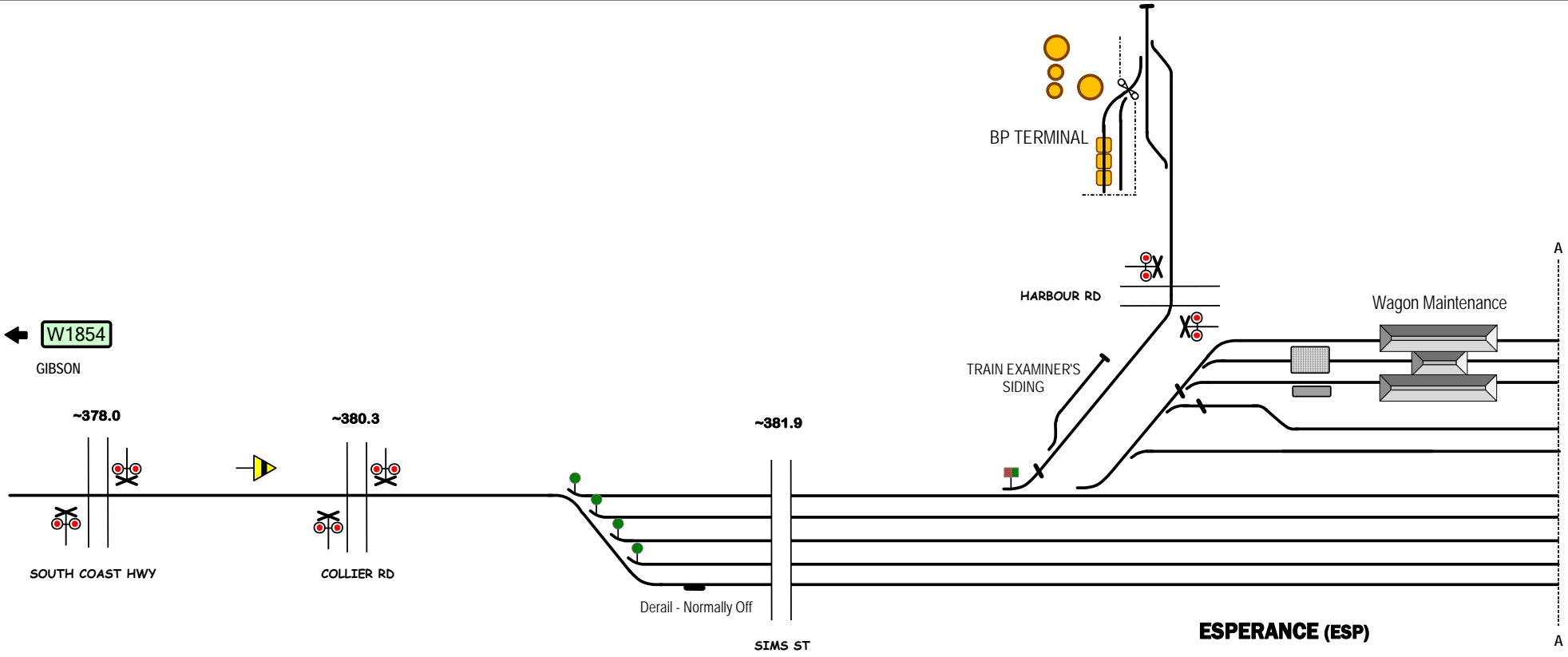
SCADDAN (SCN)

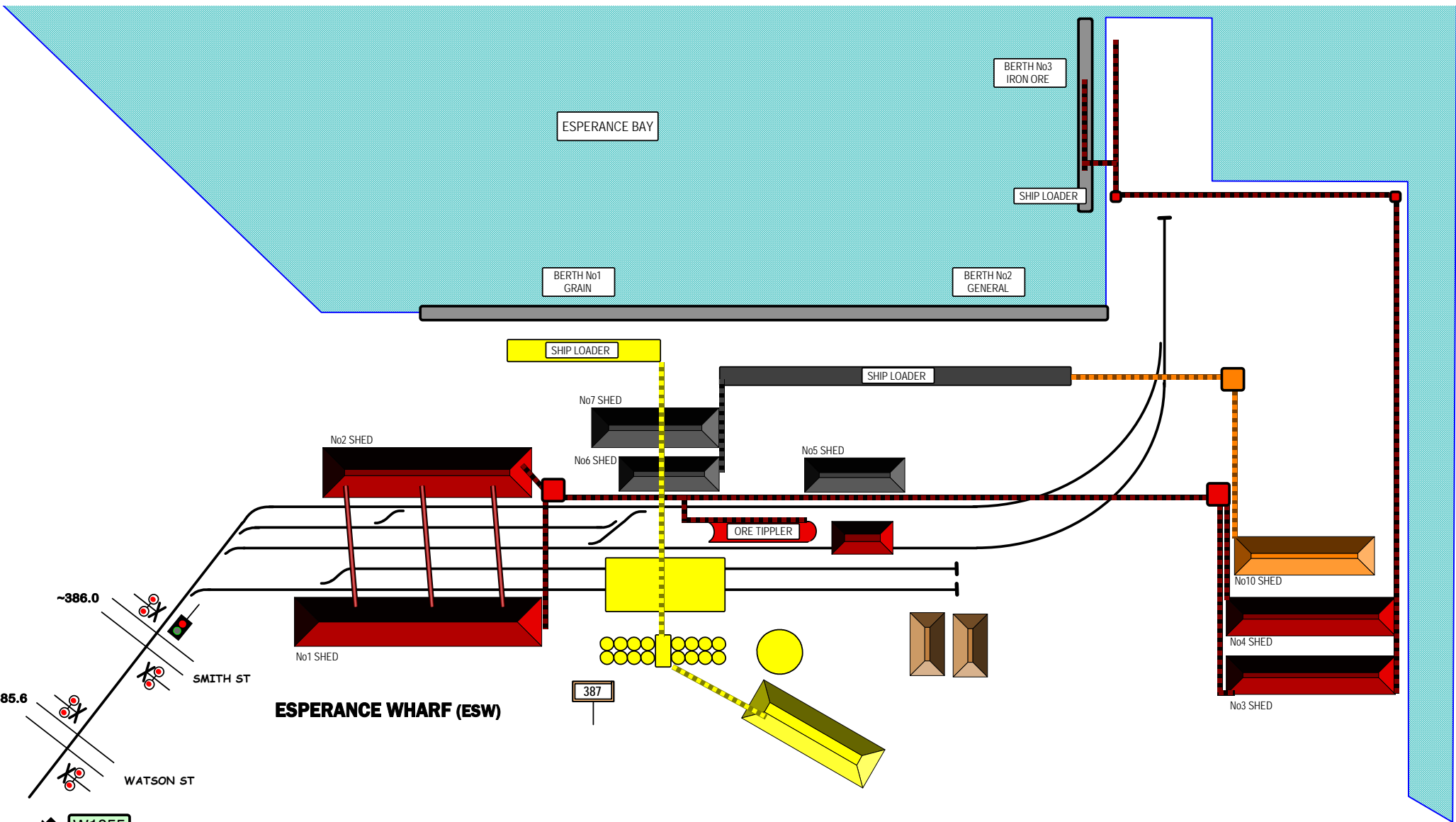


GIBSON (GIB)



STANDARD GAUGE TRACK
GRASS PATCH - GIBSON





SHED & CONVEYOR COLOUR CODE

- Grain
- Sulphur
- Fertiliser
- Iron Ore
- Mineral Concentrates

STANDARD GAUGE TRACK
ESPERANCE WHARF

Signal Locations

Home Support

© 2014 G F Vincent

W1856

← W1851
KAMBALDA

2.505
GOLDFIELDS HWY
(KAMBALDA EAST)

4.700
DURKIN RD

REDMINE (RED)

7.6

650m.

STANDARD GAUGE TRACK
REDMINE BRANCH