



Railway Track and Signalling

**JHR
NSW Country Regional Network**

Section: North

Go to page 2 for index

G F Vincent 2012

Last Revised
7 November 2018

Diagram: 1564

CRN NORTH TRACK & SIGNAL INDEX

Page	Drawing	Section	Page	Drawing	Section
1	Cover	<i>CRN North</i>			
2		Index			
3	<i>Sect. 05</i>	<i>Old Main North (Werris Creek - Armidale)</i>			
4	N568	Werris Creek (<i>ARTC DIN</i>)			
5	N1561	Belgamba - Warral			
6	N1562	West Tamworth - Tamworth			
7	N1563	Nemingah - Kootingal			
8	N1564	Walcha Road - Armidale			
9	<i>Sect. 06</i>	<i>Weelelah Branch</i>			
10	N598	Camurra West (<i>ARTC DIN</i>)			
11	N1585	Camurra West - Weelelah			
12	<i>Sect. 07</i>	<i>Burren Junction Branches</i>			
13	N594	Narrabri Triangle (<i>ARTC DIN</i>)			
14	N1591	Narrabri West - Culgoora			
15	N1592	Wee Waa - Burren Junction			
16	N1593	Cryon - Walgett Wheat			
17	N1594	Old Burren - Merrywinebone			

LINE	Main North Line
SECTION	Werris Creek - Armidale
PAGES	1561 - 1563

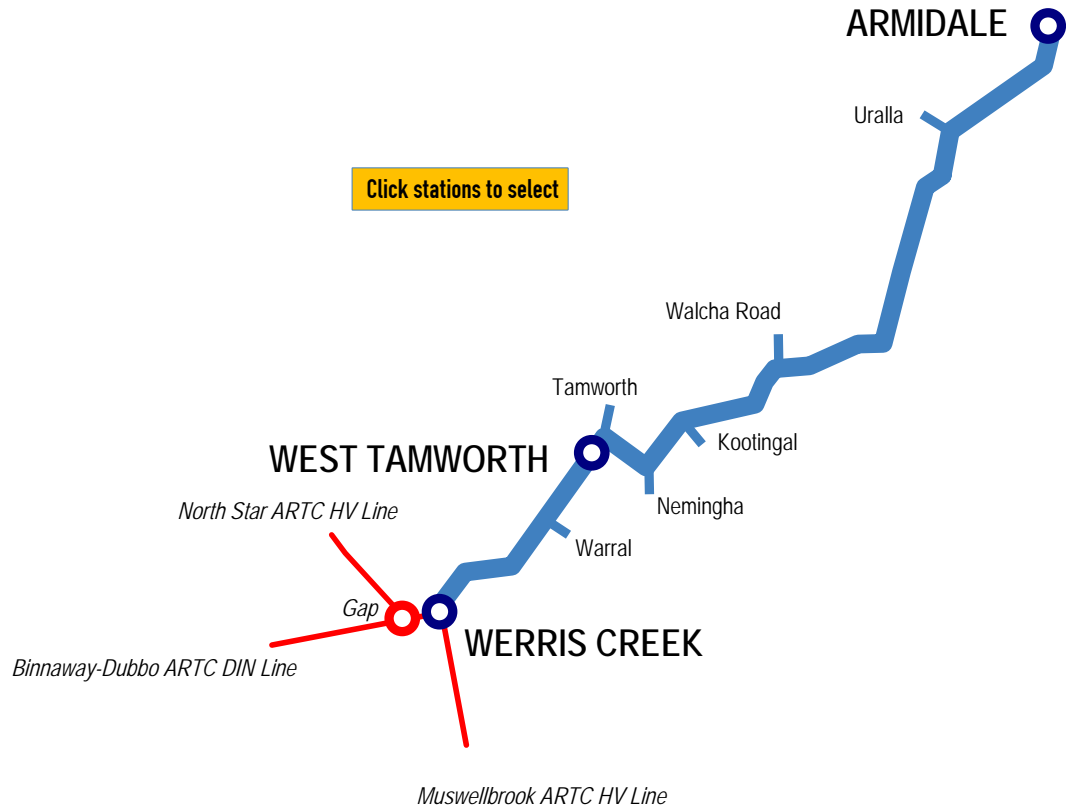
New South Wales *CRN*

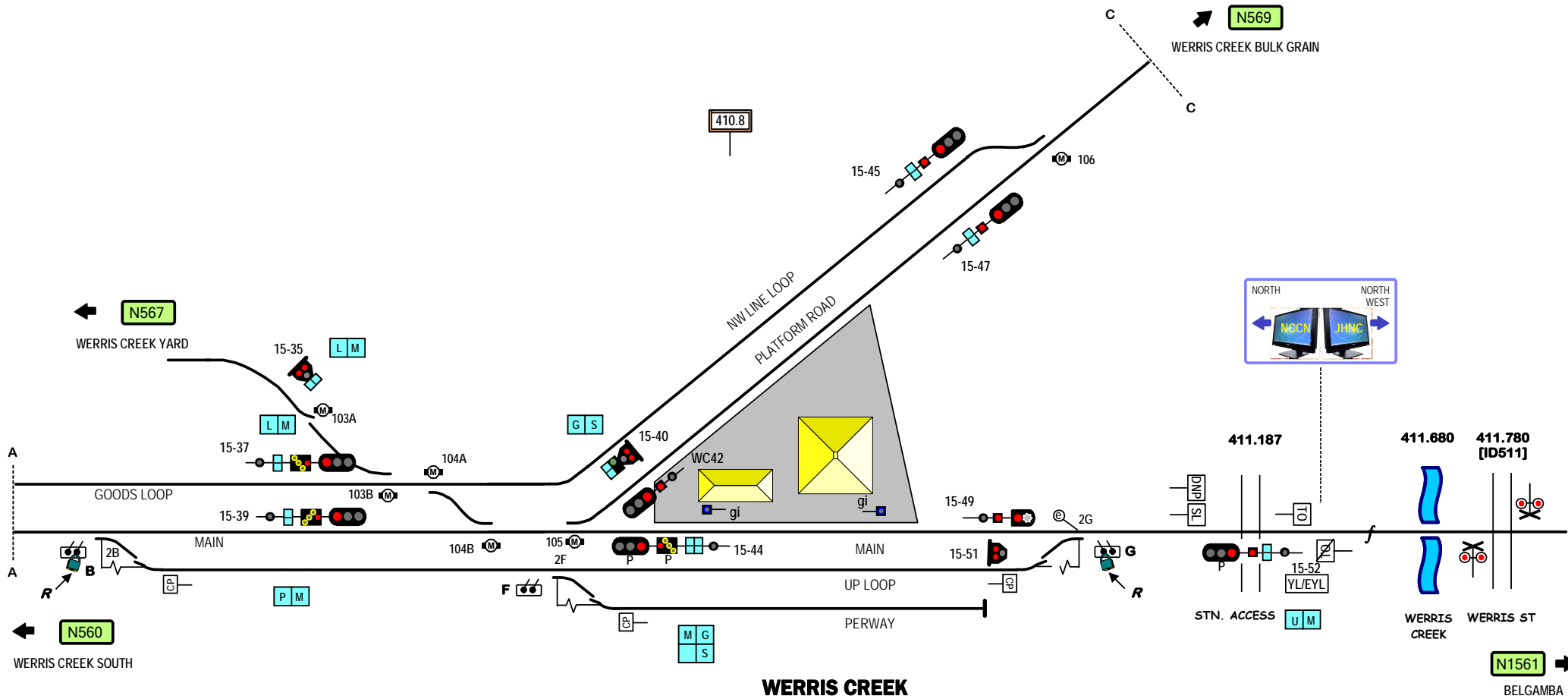


▲ Home



■ Another Line





Signal Locations

Home Support

© 2008 G F Vincent

STANDARD GAUGE TRACK
WERRIS CREEK

N568

N1561 →
 BELGAMBA
 CRN line to
 ARMIDALE

← N568

WERRIS CREEK

424.347



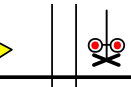
CURRABUBULA CREEK

(CURRABUBULA)

BELGAMBA

425.970

426.054 [ID510]



TAMWORTH RD

428.050

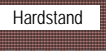
428.015

428.428



CURRABUBULA CREEK

BELGAMBA MAIN LINE LOADER



Hardsland

429.8

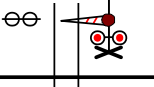
430.900

432.005

BELGAMBA

434.065

436.675 [ID536]



CURRABUBULA ST

(DURI)

WARRAL

438.971

441.986

442.810

2C



WARRAL

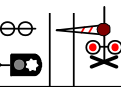
443.9

Silos



344m.

441.018 [ID136]



WARRAL RD

445.288

444.862



TIMUMBURI CREEK

445.362

WEST TAMWORTH

447.202

447.371

WARRAL

N1562 →

WEST TAMWORTH

Signal Locations

Home Support

© 2010 G F Vincent

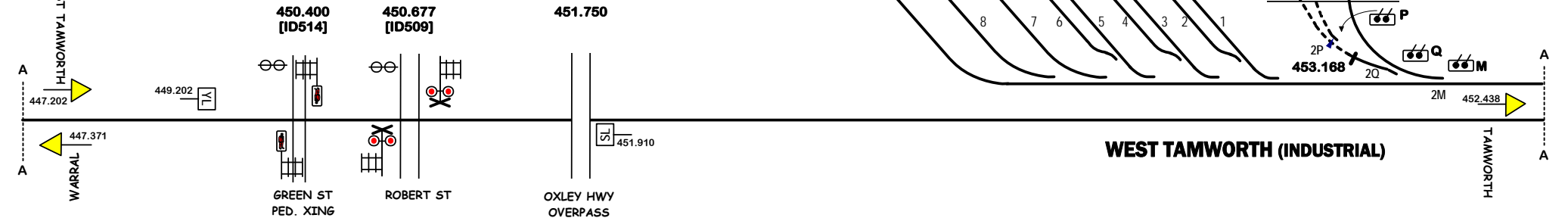
STANDARD GAUGE TRACK
(CURRABUBULA) - WARRAL

N1561

N1561

WARRAL

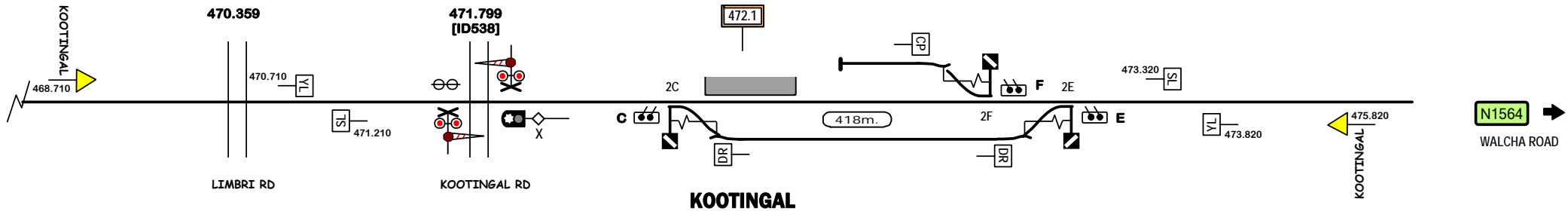
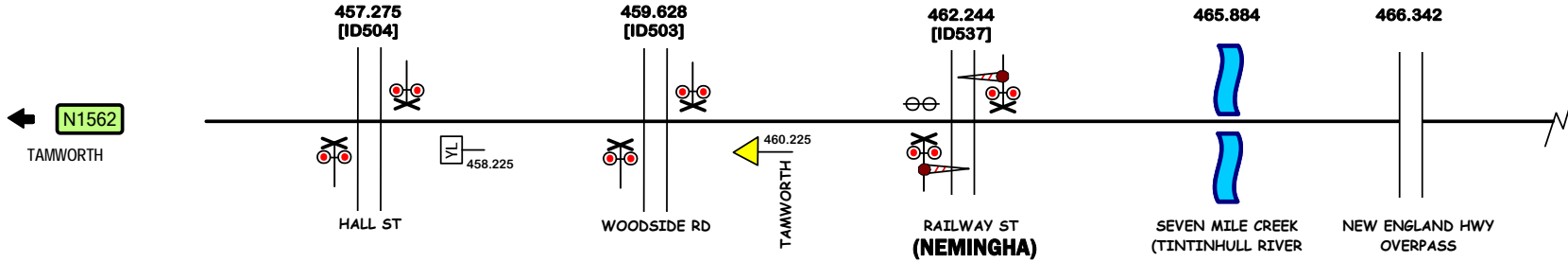
WEST TAMWORTH



© 2010 G F Vincent

STANDARD GAUGE TRACK
TAMWORTH - WALCHA ROAD

N1562



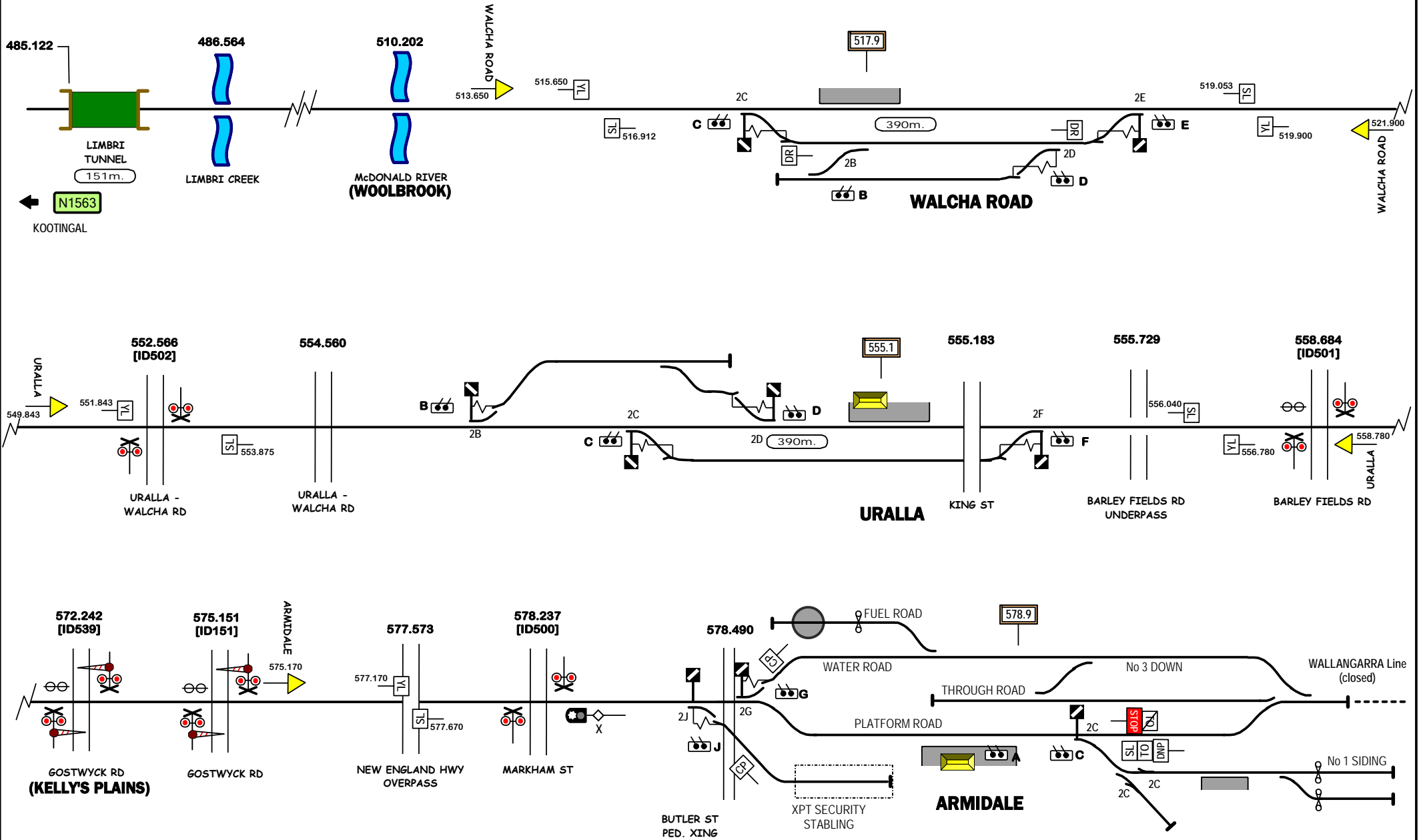
Signal Locations

Home Support

© 2010 G F Vincent

STANDARD GAUGE TRACK
NEMINGHA - KOOTINGAL

N1563



Signal Locations	
Home	Support

© 2010 G F Vincent

STANDARD GAUGE TRACK
WALCHA ROAD - ARMIDALE

N1564

LINE	Weemelah Branch
SECTION	Camurra - Weemelah
PAGES	1585

New South Wales *CRN*



▲ Home



■ Another Line

WEEMELAH



Garah

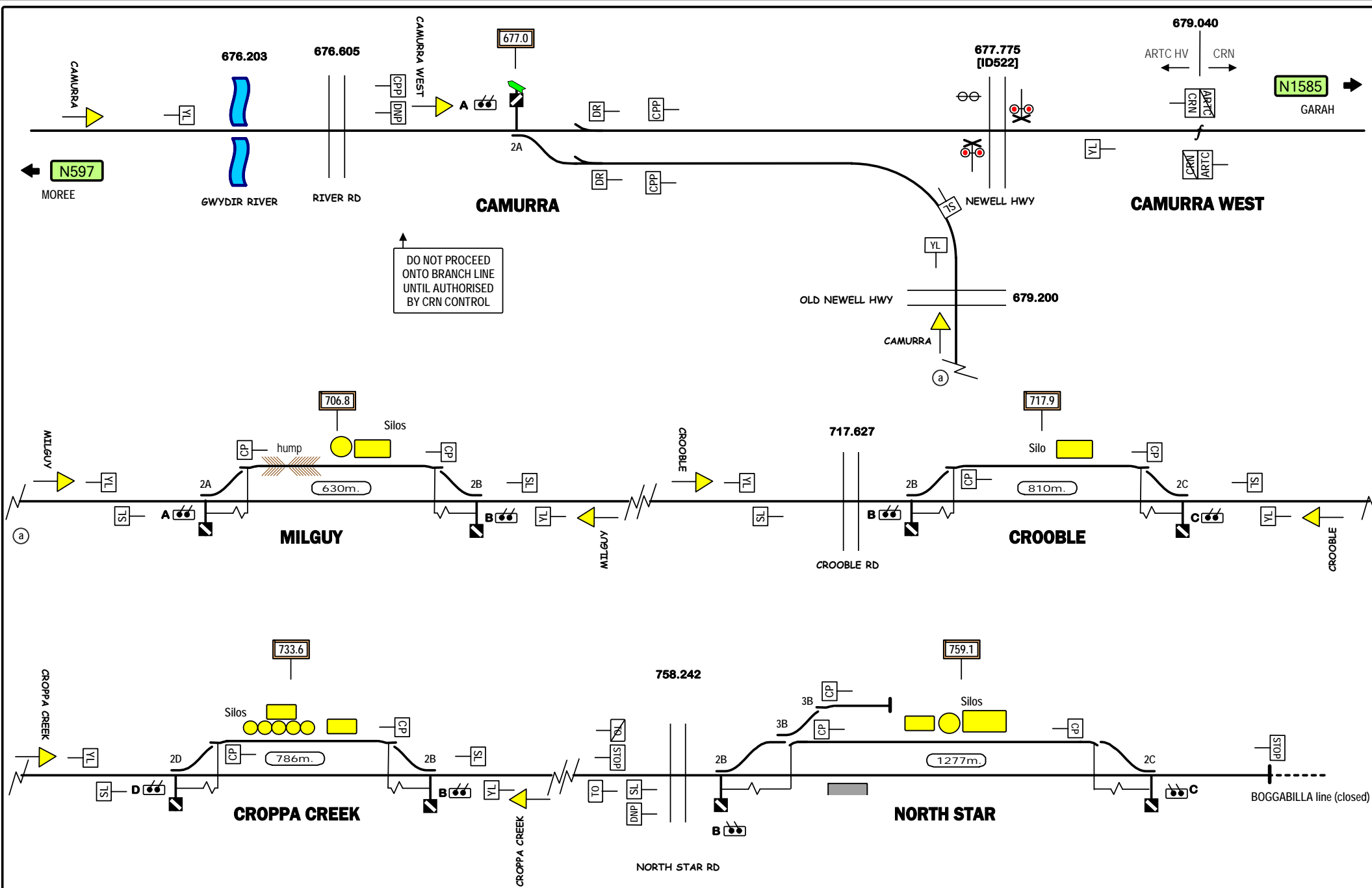
CAMURRA WEST



Camurra

Narrabri - North Star ARTC HV Line

Click stations to select



Signal Locations	
Home	Support


© 2010 G F Vincent

STANDARD GAUGE TRACK
CAMURRA - NORTH STAR

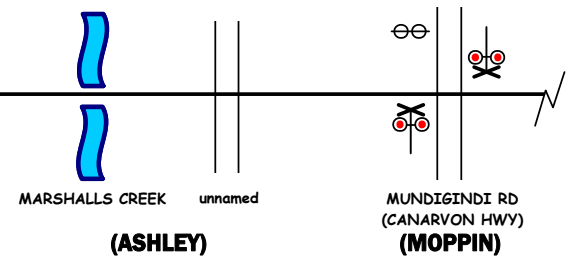
N598

679.039
CAMURRA WEST

N598
 CAMURRA



691.215 691.958 705.750 [ID521]



722.795

MUNDIGINDI RD (CANARVON HWY)

GARAH

Silo

724.386

BOOML RD

NON-INTERLOCKED AREA



Booked o.o.s

WEEMELAH

762.719 eol 762.839

CALOONA RD

CRN line to MUNGINDI (closed)

STANDARD GAUGE TRACK

CAMURRA WEST - WEEMELAH

Signal Locations
 Home Support

© 2010 G F Vincent

N1585

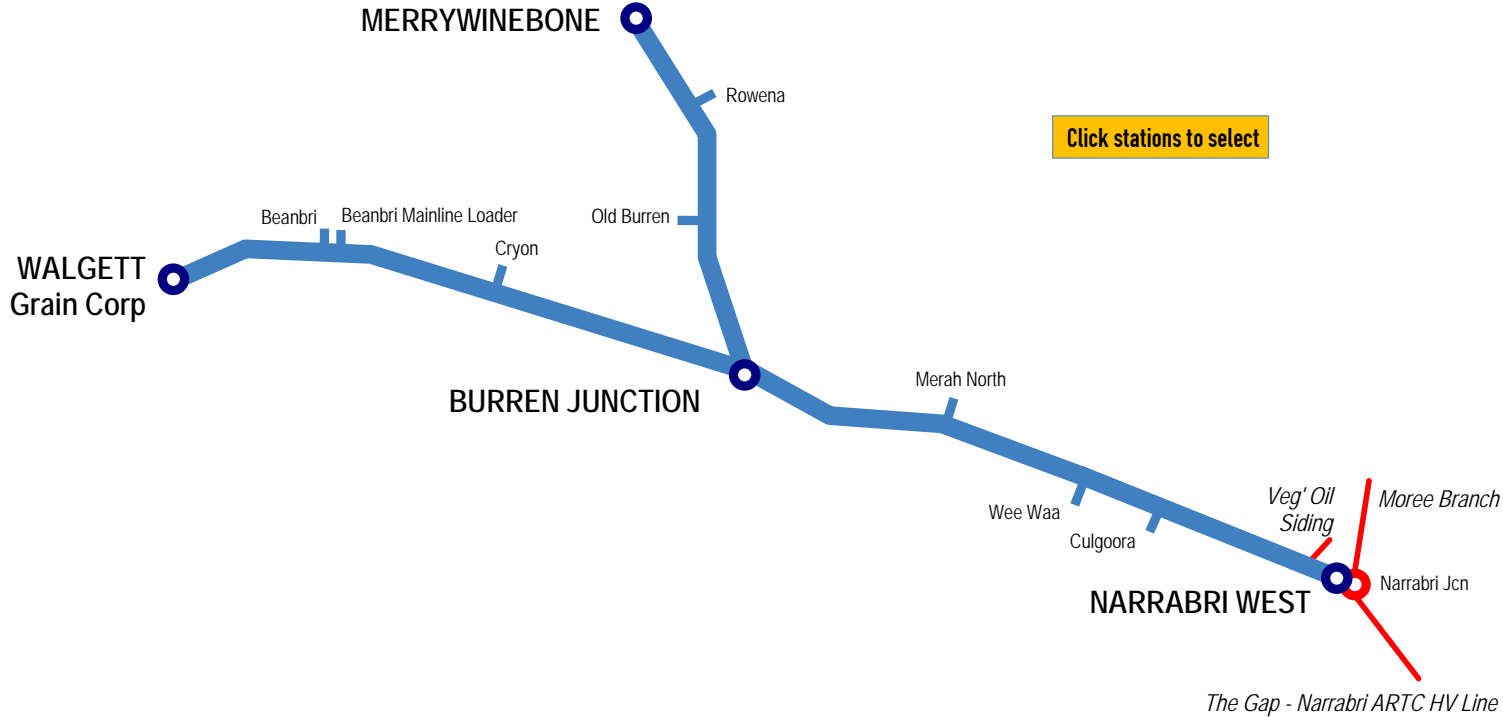
LINE	Burren Junction Lines
SECTION	Narrabri West - Walgett / Merrywinebone
PAGES	1591-1594

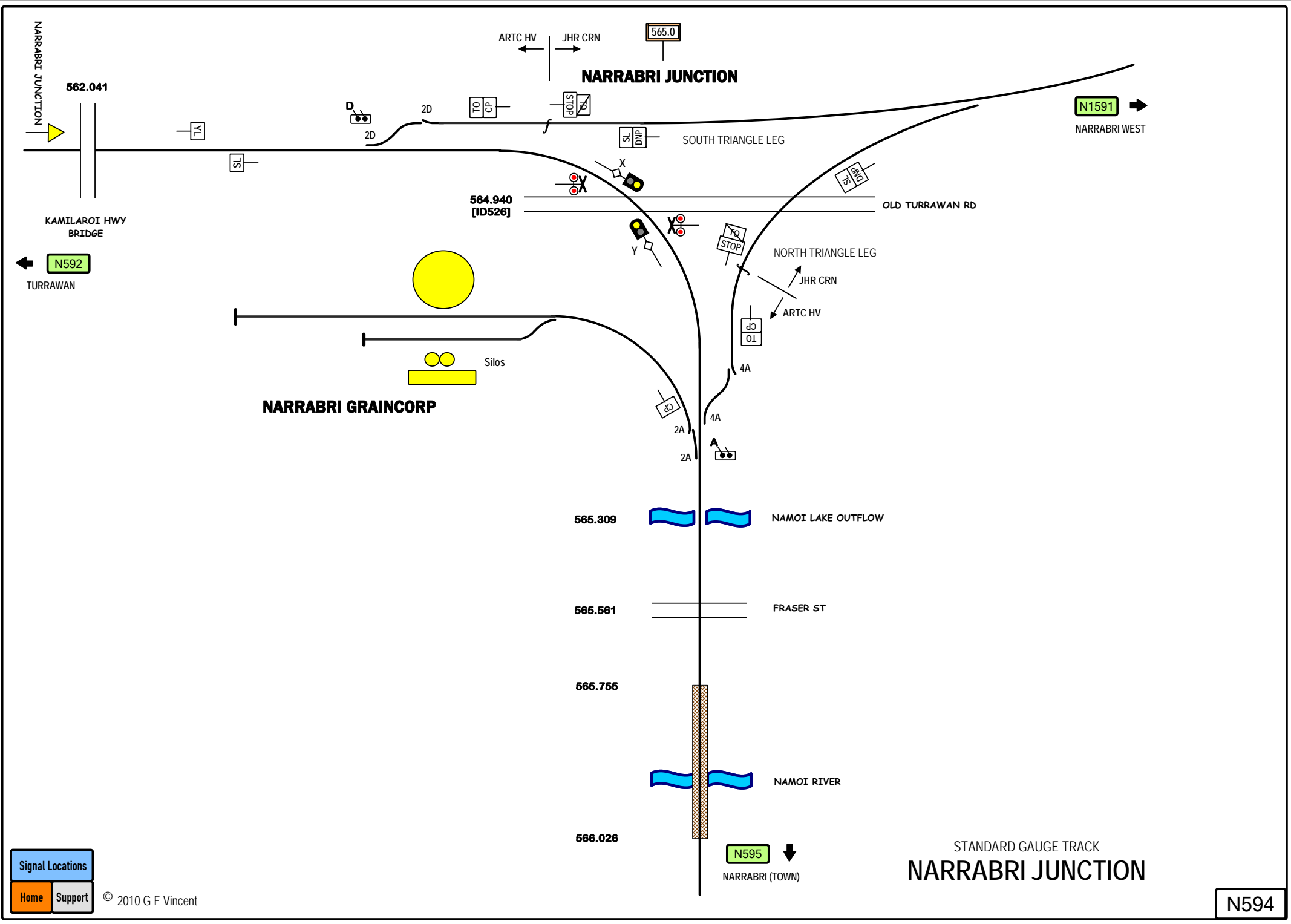
New South Wales *CRN*



Home

Another Line





NARRABRI JUNCTION

562.041

ARTC HV JHR CRN

565.0

NARRABRI JUNCTION

N1591 →

NARRABRI WEST

SOUTH TRIANGLE LEG

KAMILAROI HWY BRIDGE

564.940 [ID526]

OLD TURRAWAN RD

N592 ←

TURRAWAN

Silos

NARRABRI GRAINCORP

NORTH TRIANGLE LEG

JHR CRN

ARTC HV

d3 0L

4A

565.309

NAMOI LAKE OUTFLOW

565.561

FRASER ST

565.755

NAMOI RIVER

566.026

N595 ↓

NARRABRI (TOWN)

STANDARD GAUGE TRACK

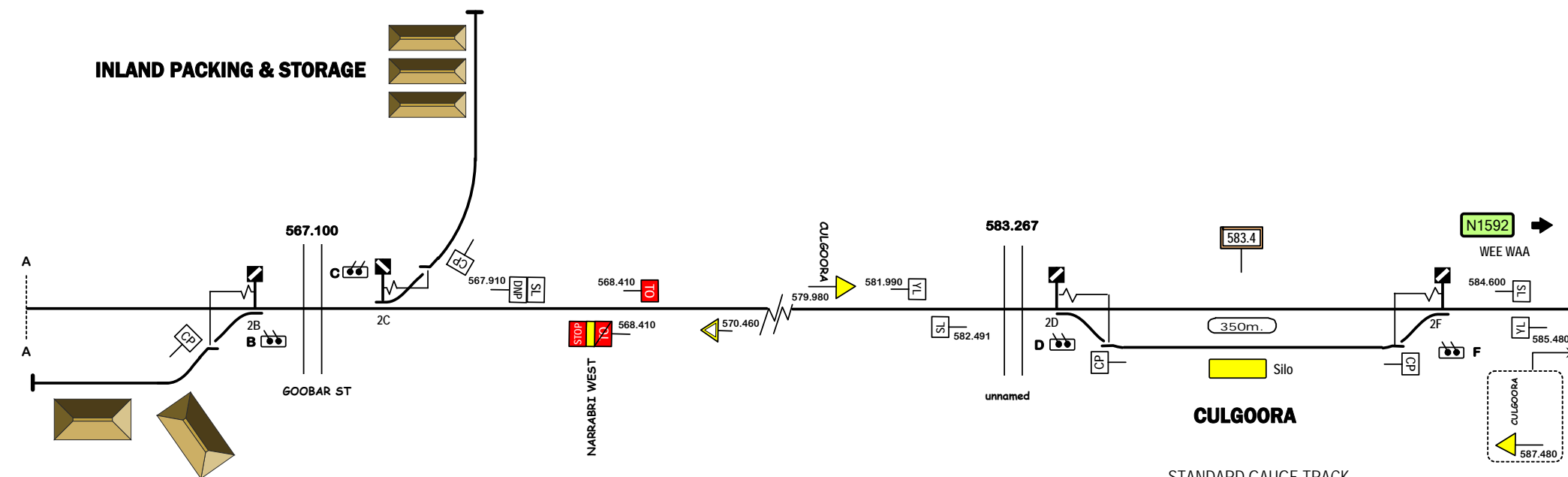
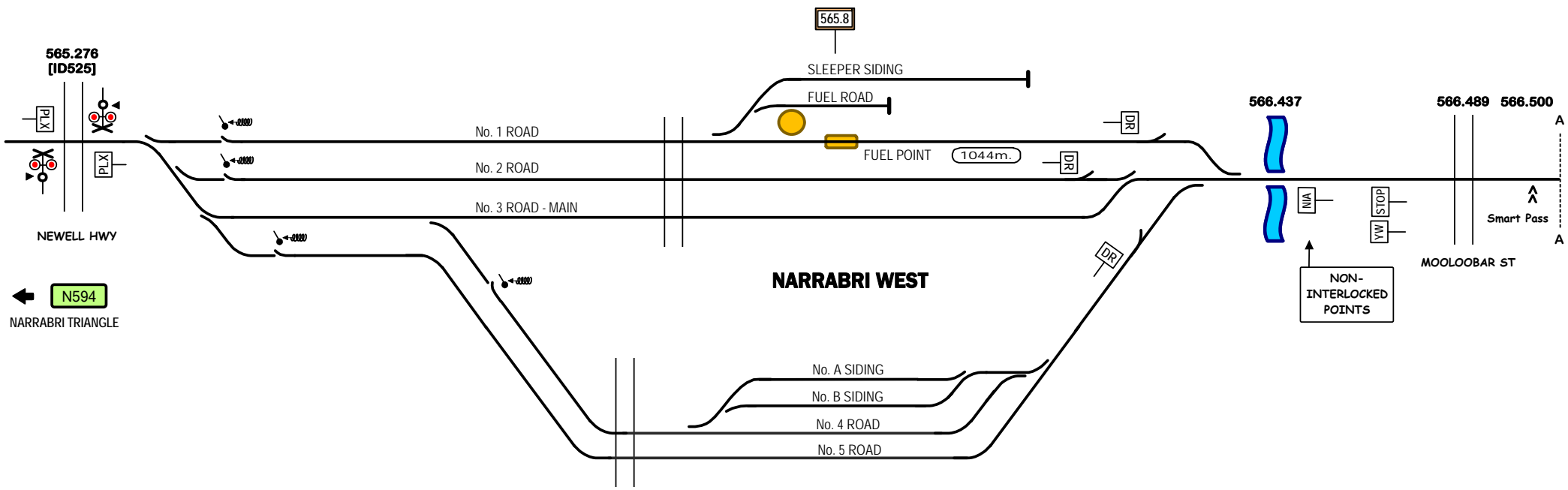
NARRABRI JUNCTION

Signal Locations

Home Support

© 2010 G F Vincent

N594



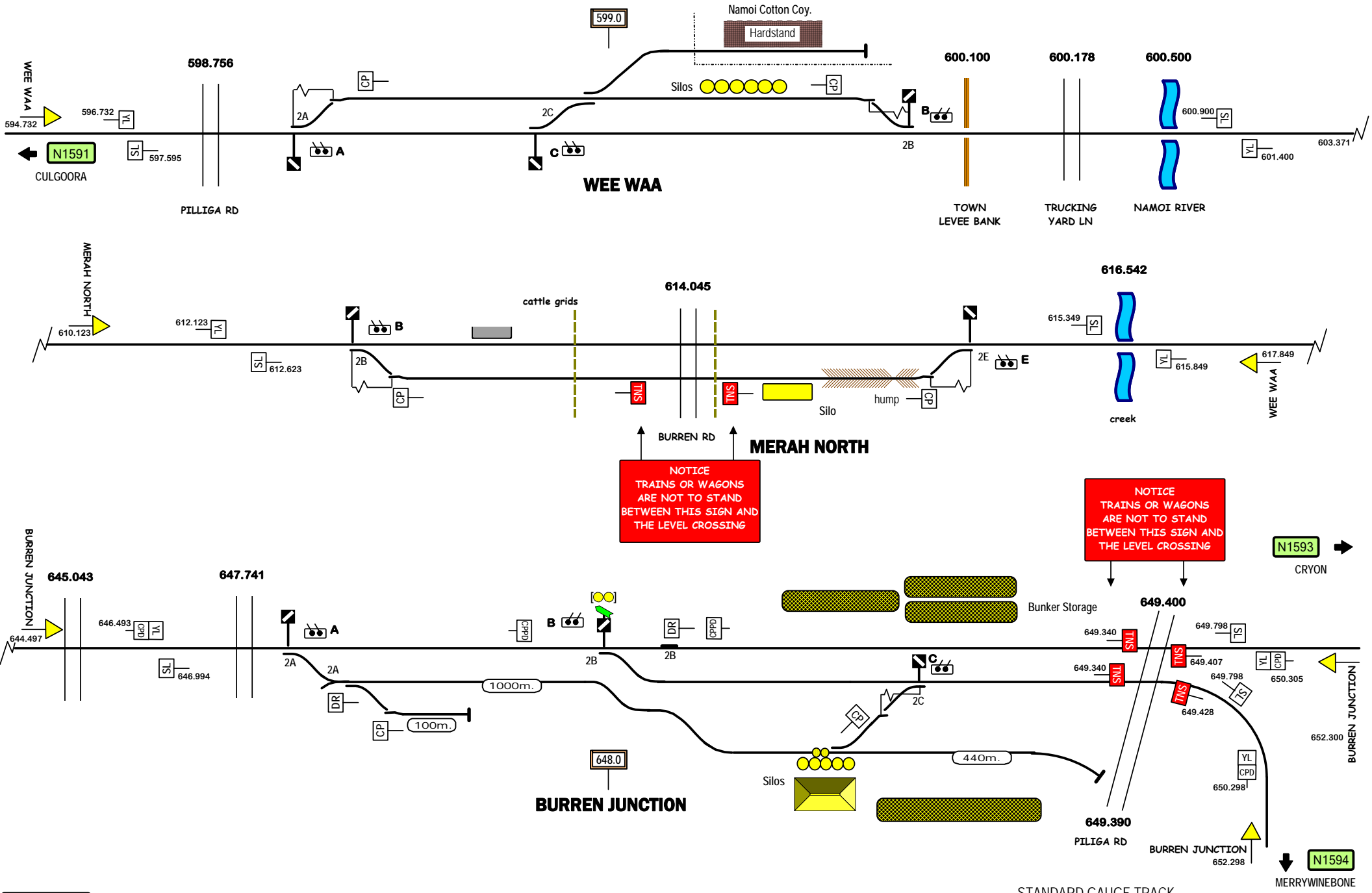
Signal Locations

Home Support

© 2010 G F Vincent

STANDARD GAUGE TRACK
NARRABRI WEST - CULGOORA

N1591



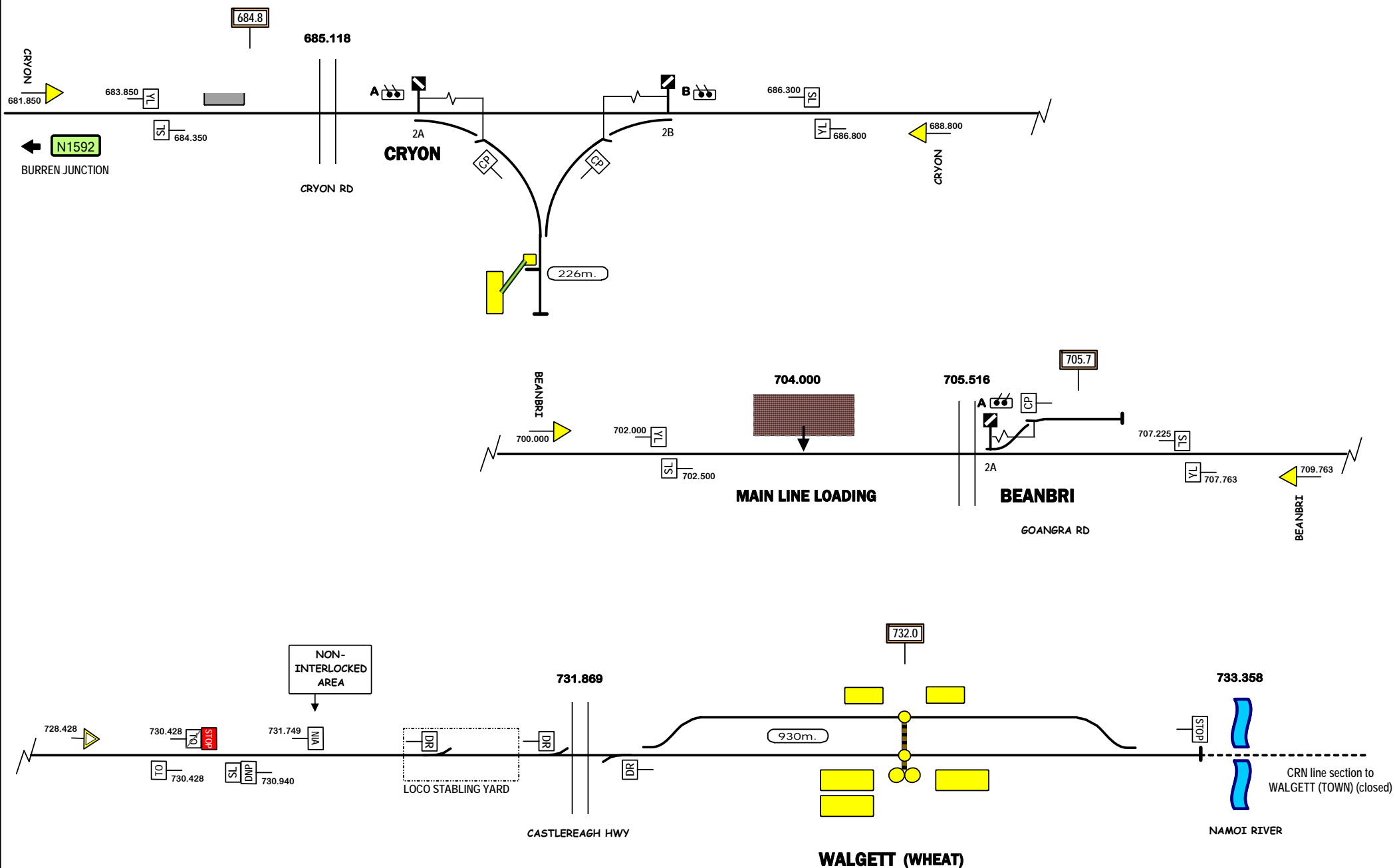
Signal Locations

Home Support

© 2010 G F Vincent

STANDARD GAUGE TRACK
WEE WAA - BURREN JUNCTION

N1592

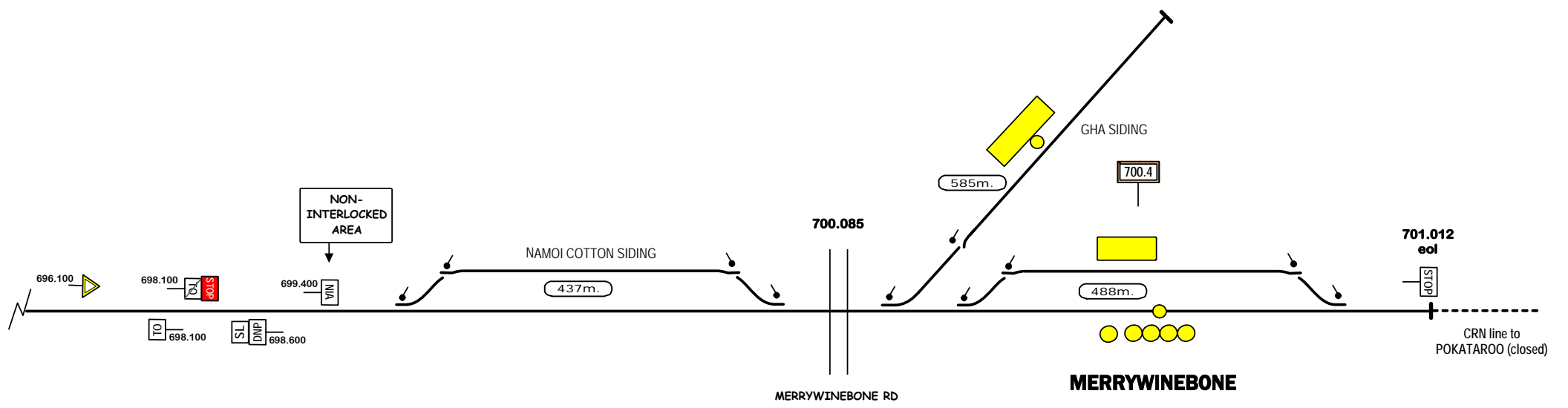
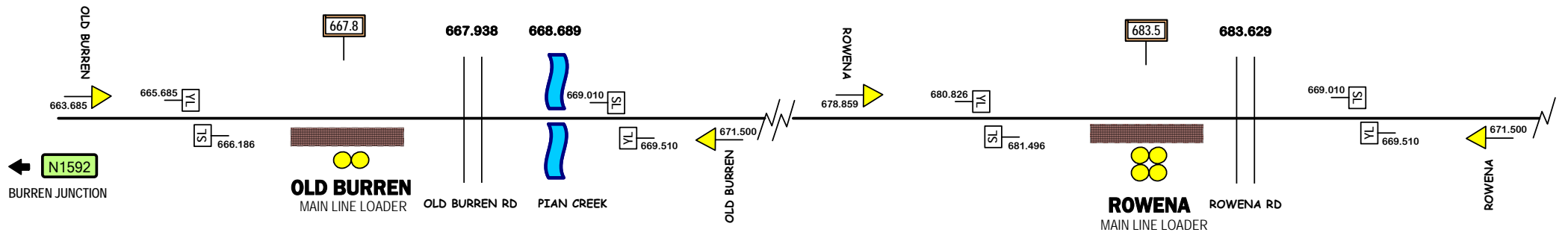


Signal Locations

Home Support

© 2010 G F Vincent

STANDARD GAUGE TRACK
CRYON - WALGETT WHEAT



Signal Locations

Home Support

© 2010 G F Vincent

STANDARD GAUGE TRACK
OLD BURREN - MERRYWINEBONE

N1594